



◀ Data Products & Services

 denotes an external product not archived by NSIDC

1. [A Half-Century of Change in Arctic Alaskan Shrubs: A Photographic-Based Assessment](#)
2. [AARI 10-Day Arctic Ocean EASE-Grid Sea Ice Observations](#)
3. [Acidic Tussock Tundra Model Output from MBL-GEM for Toolik Lake, 1921-2144, and the Kuparuk River Basin, 1995](#)
4. [Active layer and borehole temperatures from La Foppa rock glaciers, Val Vallaccia, Central Italian Alps](#) 
5. [Active layer and permafrost properties, including snow depth, soil temperature, and soil moisture, Barrow, Alaska](#)
6. [Active Layer and Permafrost Thickness, Soil Properties, and Periglacial Processes in the Gijiga Lowland, Russia](#) 
7. [Active Layer Depth and Snow Depth, Kuparuk Basin, 1995](#)
8. [Active Layer Measurements in Tanana Flats, Fairbanks, Alaska, USA](#) 
9. [Active Layer Monitoring, Arctic and Subarctic Canada](#)
10. [Active layer physical processes at Broeggerhalvoya, western Spitsbergen](#)
11. [Active layer thickness and ground temperatures, Svea, Svalbard](#)
12. [Active-Layer and Permafrost Temperatures, Sisimiut \(Holsteinsborg\), Greenland](#)
13. [Active-Layer and Permafrost Temperatures, Soendre Stroemfjord, Greenland](#)
14. [Active-Layer Depth of a Finnish Palsa Bog](#)
15. [AIDJEX Wind, Current, and Camp Position Data](#)
16. [Air and Ground Surface Temperatures From the Kuparuk Basin, Alaska, 1994-1996](#)
17. [Air and Soil Temperatures from Sites in Alaska 1995-2001](#)
18. [Air Temperature and Solar Radiation at Poste-de-la-Baleine, Quebec, Canada](#) 
19. [Air Temperature and Thaw Depth, North Slope, Alaska: Field Measurements \(1995-97\) and Computed Values](#)
20. [Air Temperatures at High Altitude, Kanchanjunga Himal, Eastern Nepal](#)
21. [Airborne Cloud Radar \(ACR\) Reflectivity, Wakasa Bay, Japan](#)
22. [Airborne Surface Profiling of Alaskan Glaciers](#)
23. [Alaska North Slope \(Sagavanirktok River\) Meteorological Data, 1994 and 1995](#)
24. [Alaska North Slope 100 m Digital Elevation Model \(DEM\)](#)

25. [Alaskan Air, Ground, Snow, and Soil Temperatures, 1998-2001](#)
26. [AMMR Air and Brightness Temperature Data, Wakasa Bay](#)
27. [AMSR-E/Aqua 5-Day L3 Global Snow Water Equivalent EASE-Grids](#)
28. [AMSR-E/Aqua Daily L3 12.5 km Tb, Sea Ice Conc., & Snow Depth Polar Grids](#)
29. [AMSR-E/Aqua Daily L3 25 km Tb, Sea Ice Temperature, & Sea Ice Conc. Polar Grids](#)
30. [AMSR-E/Aqua Daily L3 6.25 km 89 GHz Brightness Temperature \(Tb\) Polar Grids](#)
31. [AMSR-E/Aqua Daily L3 Global Ascending/Descending .25x.25 deg Ocean Grids](#)
32. [AMSR-E/Aqua Daily L3 Global Snow Water Equivalent EASE-Grids](#)
33. [AMSR-E/Aqua Daily L3 Surface Soil Moisture, Interpretive Params, & QC EASE-Grids](#)
34. [AMSR-E/Aqua L1A Raw Observation Counts](#)
35. [AMSR-E/Aqua L2A Global Swath Spatially-Resampled Brightness Temperatures \(Tb\)](#)
36. [AMSR-E/Aqua L2B Global Swath Ocean Products derived from Wentz Algorithm](#)
37. [AMSR-E/Aqua L2B Global Swath Rain Rate/Type GSFC Profiling Algorithm](#)
38. [AMSR-E/Aqua L2B Surface Soil Moisture, Ancillary Params, & QC EASE-Grids](#)
39. [AMSR-E/Aqua Monthly L3 5x5 deg Rainfall Accumulations](#)
40. [AMSR-E/Aqua Monthly L3 Global Ascending/Descending .25x.25 deg Ocean Grids](#)
41. [AMSR-E/Aqua Monthly L3 Global Snow Water Equivalent EASE-Grids](#)
42. [AMSR-E/Aqua Weekly L3 Global Ascending/Descending .25x.25 deg Ocean Grids](#)
43. [An Electronic Atlas of Great Lakes Ice Cover, Winters 1973-2002](#) 
44. [Analysis of Siple Dome Ice Core Subsamples](#)
45. [Analysis of Siple Dome Ice Core: Carbonyl Sulfide \(COS\), Methyl Chloride \(CH₃Cl\), and Methyl Bromide \(CH₃Br\)](#)
46. [Annual Thaw Depths and Water Depths in Tanana Flats, Alaska](#)
47. [Annual Thaw Depths in Illisarvik, Northwest Territories](#)
48. [Antarctic 5-km Digital Elevation Model from ERS-1 Altimetry](#)
49. [Antarctic Aerogeophysics Data](#) 
50. [Antarctic and Greenland Climate Change Comparison](#) 
51. [Antarctic Ice Velocity Data](#)
52. [Antarctic Ten Meter Temperature Data](#)
53. [APR-2 Dual-frequency Airborne Radar Observations, Wakasa Bay](#)
54. [ARCSS-LAII 1996 Aircraft Radiometric Data](#)
55. [Arctic and Southern Ocean Sea Ice Concentrations](#)
56. [Arctic Climatology Project - EWG Arctic Meteorology and Climate Atlas](#)
57. [Arctic Coastal Dynamics Program](#) 
58. [Arctic Cyclone Track Data Set, 1966-1993](#)
59. [Arctic EASE-Grid Freeze and Thaw Depths, 1901 - 2002](#)
60. [Arctic Global Radiation \(AGR\) Data Set](#)
61. [Arctic Ocean Barium Concentrations, 1993](#)
62. [Arctic Ocean Drift Tracks from Ships, Buoys and Manned Research Stations, 1872-1973](#)
63. [Arctic Ocean Section Porewater Chemistry Data, 1994](#)




64. [Arctic Soil Freeze/Thaw Status from SMMR and SSM/I, Version 2](#)
65. [Arctic Water Vapor Characteristics from Rawinsondes](#)
66. [Atmospheric CO2 Trapped in the Ice Core from Siple Dome, Antarctica](#)
67. [Atmospheric Radiation Measurement Program \(ARM\)](#) 
68. [Automated Weather Station Data for Greenland Ice Core Locations](#)
69. [AVHRR \(1 km\) Data Collected Onboard the USCGC Polar Sea](#)
70. [AVHRR Leads-ARI Polar Gridded Brightness Temperatures](#)
71. [AVHRR Polar 1 Km Level 1B Data Set](#)
72. [AVHRR Polar Pathfinder Twice-Daily 1.25 km EASE-Grid Composites](#)
73. [AVHRR Polar Pathfinder Twice-Daily 25 km EASE-Grid Composites](#)
74. [AVHRR Polar Pathfinder Twice-Daily 5 km EASE-Grid Composites](#)
75. [AWI Moored ULS Data, Greenland Sea and Fram Strait, 1991-2002](#)
76. [AWI Moored ULS Data, Weddell Sea \(1990-1998\)](#)
77. [Baltic Sea Experiment \(BALTEX\) Ground-Based Radar Polar Volume Data](#)
78. [Barium Concentrations and Salinity in Arctic River Estuaries, 1993-1996](#)
79. [Barrow Alaska Climate Monitoring and Diagnostics: Meteorology and Radiation Data](#) 
80. [Barrow Area Information Database \(BAID\) Geospatial Data Sets, Barrow, AK, USA](#)
81. [Benthos and Water Column Process Influences, Northeast Water Polynya Project, 1992](#)
82. [Biogenic Sulfur in the Siple Dome Ice Core](#)
83. [Blue Ice Tephra II - Brimstone Peak](#)
84. [Blue Ice Tephra II - Mt. DeWitt](#)
85. [Bootstrap Sea Ice Concentrations from Nimbus-7 SMMR and DMSP SSM/I](#)
86. [Borehole and environmental protection descriptive and numerical data, Yamal Peninsula, Russia](#)
87. [Borehole locations and permafrost depths, Alaska, USA](#)
88. [Borehole permafrost data, Kumtor and Taragai Valleys, Tianshan, Kazakhstan](#)
89. [Borehole temperatures from mountain permafrost monitoring, Mongolia](#)
90. [Borehole Temperatures from the HIHAT Project, Heilongjiang, China](#) 
91. [Borehole Temperatures from the North Slope of Alaska, 1977-2002](#)
92. [Borehole temperatures in deep wells of Western Siberia, Russia, 1960-1995](#)
93. [Borehole Temperatures, Permafrost Thickness, and Water Content, Magadan City, Russia](#) 
94. [Boreholes and temperature logs from the Tibetan Plateau and Northeast China](#)
95. [Byrd Ice Core Microparticle and Chemistry Data](#) 
96. [BYU Daily Browse Images of QuikSCAT Sigma-0 Measurements](#) 
97. [BYU Daily Browse Images of SeaWinds Sigma-0 Measurements](#) 
98. [BYU High Resolution Images of ERS Sigma0 Measurements](#) 
99. [BYU High Resolution Images of NSCAT Sigma0 Measurements](#) 
100. [BYU High Resolution Images of Seasat Sigma0 Measurements](#) 
101. [BYU Scatterometer Climate Record Pathfinder \(SCP\) Data Sets](#) 


102. [Canadian Geothermal Data Collection: Deep permafrost temperatures and thickness of permafrost](#)
103. [Canadian Rivers Data Set](#)
104. [Canadian Transect of Soils and Vegetation for the Circumpolar Arctic Vegetation Map](#)
105. [Canopy Foliage Area Index, Toolik Lake, Alaska, 1995 and 1996](#)
106. [Carbon-Isotopic Composition of Atmospheric CO₂ since the Last Glacial Maximum](#)
107. [Catalog of boreholes from Russia and Mongolia](#)
108. [Central Asian Snow Cover from Hydrometeorological Surveys](#)
109. [Central West Antarctic Glaciochemistry from Ice Cores](#)
110. [Centrifuge Modeling of Ground Freeze and Thaw](#) 
111. [Chemical and Isotopic Tracers from the Arctic Ocean](#)
112. [Chukchi Sea Hydrographic \(CTD\) Data from the R.V. Alpha Helix Cruise, September 1996](#)
113. [Circum-Arctic Map of Permafrost and Ground-Ice Conditions](#)
114. [Circumpolar Active Layer Monitoring \(CALM\) Program Network](#)
115. [Circumpolar Active-Layer Permafrost System \(CAPS\)](#)
116. [Circumpolar Arctic Vegetation Map](#) 
117. [Climate and Flux Data from Alaska Sites, 1998-2000](#)
118. [Climate Data from Barrow and Atkasuk, Alaska, 1995-2001](#)
119. [Cloud-Radiation Feedback: Boundary Layer Cloud Microphysical Properties and Processes](#)
120. [CLPX Airborne Gamma Snow and Soil Moisture Surveys](#)
121. [CLPX NOAA FSL Rapid Update Cycle 20 km \(RUC-20\) Dataset](#)
122. [CLPX-Airborne: Airborne GPS Bistatic Radar](#) 
123. [CLPX-Airborne: Airborne Synthetic Aperture Radar \(AIRSAR\) Imagery](#)
124. [CLPX-Airborne: Infrared Orthophotography and LIDAR Topographic Mapping](#)
125. [CLPX-Airborne: Multiband Polarimetric Scanning Radiometer \(PSR\) Imagery](#)
126. [CLPX-Airborne: Polarimetric Ku-Band Scatterometer \(POLSCAT\) Data](#)
127. [CLPX-Ground: Ground Based Passive Microwave Radiometer \(GBMR-7\) Data](#)
128. [CLPX-Ground: Ground-Based Frequency Modulated Continuous Wave \(FMCW\) Radar](#)
129. [CLPX-Ground: Ground-Based Infrared Images of the LSOS Site](#)
130. [CLPX-Ground: Ground-based L and Ku band polarimetric scatterometry](#)
131. [CLPX-Ground: ISA Corner Site Meteorological Data](#)
132. [CLPX-Ground: ISA Main Meteorological Data](#)
133. [CLPX-Ground: ISA Snow Depth Transects and Related Measurements](#)
134. [CLPX-Ground: ISA Snow Pit Measurements](#)
135. [CLPX-Ground: ISA Soil Moisture Measurements](#)
136. [CLPX-Ground: Micrometeorological Data at the Local Scale Observation Site \(LSOS\)](#)
137. [CLPX-Ground: Snow Measurements at the Local Scale Observation Site \(LSOS\)](#)
138. [CLPX-Ground: Sub-Canopy Energetics at the Local Scale Observation Site \(LSOS\)](#)
139. [CLPX-Ground: University of Michigan Ground-Based Microwave Radiometer](#)
140. [CLPX-Model: Local Analysis and Prediction System: 4-D Atmospheric Analyses](#)
141. [CLPX-Model: Rapid Update Cycle 40km \(RUC-40\) Model Output Reduced Data](#)

142. [CLPX-Satellite: AMSR-E Brightness Temperature Grids](#)
143. [CLPX-Satellite: AVHRR/HRPT Brightness Temperatures and Reflectances](#)
144. [CLPX-Satellite: Landsat Thematic Mapper Imagery](#)
145. [CLPX-Satellite: MODIS Radiances, Reflectances, Snow Cover and Related Grids](#)
146. [CLPX-Satellite: Multi-angle Imaging Spectroradiometer \(MISR\) Products](#)
147. [CLPX-Satellite: Radarsat Synthetic Aperture Radar Imagery](#)
148. [CLPX-Satellite: SSM/I Brightness Temperature Grids](#)
149. [Compilation of Antarctic Radar Data, Siple Coast, 2000-2002](#)
150. [Comprehensive Ocean - Atmosphere Data Set \(COADS\) LMRF Arctic Subset](#)
151. [Concentration and Isotopic Composition of O2 and N2 in Trapped Gases of the Vostok Ice Core](#)
152. [Continuous and Discontinuous Permafrost in Central Asia/Mongolia](#) 
153. [Controls on Carbon Flux in Moist Acidic Versus Nonacidic Tundra, Arctic LTER Data](#)
154. [Coordinated Eastern Arctic Experiment \(CEAREX\) Data](#)
155. [Cryosolic pedons from Northern Canada](#)
156. [Cryosolic pedons from Russia and Alaska](#)
157. [Daily Air and Active Layer Temperatures From Permafrost Observatories in Alaska, 1986-2001](#)
158. [Daily Arctic Ocean Rawinsonde Data from Soviet Drifting Ice Stations](#)
159. [Daily Precipitation Sums at Coastal and Island Russian Arctic Stations, 1940-1990](#)
160. [Daily Soil Temperature and Meteorological Data for Sites at Toolik Lake Alaska](#)
161. [Data Correlating the Shallow GISP2 Dust Profile with the Wolf Sunspot Number Series](#)
162. [Decadal-Length Composite West Antarctic Air Temperature Records](#)
163. [Digital Database of Permafrost Thickness in Canada](#) 
164. [Digital Geotechnical Database for the Mackenzie Valley/Delta Region](#) 
165. [Digital Images of Thin Sections from Siple Dome](#)
166. [Digital SAR Mosaic and Elevation Map of the Greenland Ice Sheet](#)
167. [DISP Yearly Satellite Photographic Mosaics of Greenland 1962-1963](#)
168. [Distribution of Zooplankton in the Northeast Water Polynya Project, Summer 1992 and 1993](#)
169. [DMSP SSM/I Daily and Monthly Polar Gridded Sea Ice Concentrations](#)
170. [DMSP SSM/I Daily Polar Gridded Brightness Temperatures](#)
171. [DMSP SSM/I Pathfinder Daily EASE-Grid Brightness Temperatures](#)
172. [DMSP-F8 SSM/I Pathfinder Global Level 2 Sea Ice Concentrations](#)
173. [DMSP-F8 SSM/I Pathfinder Land Surface Products](#)
174. [Dome C Ice Core Chemistry and Depth and Age Scale Data](#) 
175. [Dominion Range Ice Core Beta Profiles, Chemistry, and Density Data](#) 
176. [Dominion Range Snow Pit and Ice Core, 1984 and 1985](#)
177. [Double Rain Gauge Network, Iowa](#)
178. [Dronning Maud Land Ice Core Chemistry Data](#) 
179. [Dronning Maud Land, Antarctica, Ice Core, 1991 and 1992](#)
180. [East Siberian Air, Ground Temperature, and Snow Depth Measurements, 1882-1994](#)
181. [Ecosystem Carbon Fluxes, Toolik Lake, Alaska, 1995 and 1996](#)

182. [Eddy Flux Data, Alaska North Slope, 1994-1996](#)
183. [Elevated Soil Temperature and Water Table Manipulation Data from Barrow, Alaska, 1999-2001](#)
184. [Elevation Change of the Southern Greenland Ice Sheet from 1978-88](#)
185. [Engineering-Geocryological Investigations in the Baikal-Amur Mainline Area, Russia](#) 
186. [Engineering-Geocryological Investigations in the Messoyakha-Norilsk Pipeline Area, Russia](#) 
187. [Engineering-Geocryological Investigations in the Northern Russia](#) 
188. [Engineering-Geocryological Investigations in the Upper Kolyma and Omolon Depression, Russia](#) 
189. [Engineering-Geocryological Investigations in the Yamal Peninsula Gas Fields, Russia](#) 
190. [Engineering-Geocryological Investigations in the Yamburg and Medvezhje Gas Fields, Russia](#) 
191. [Engineering-Geocryological Investigations in the Yana River Area, Russia](#) 
192. [Engineering-Geocryological Investigations in West Siberia, Russia](#) 
193. [Engineering-Geocryological Investigations, Bovanenkovo Gas Field, Yamal, West Siberia, Russia](#) 
194. [Engineering-geocryological Investigations, Urengoy gasfield, Western Siberia, Russia](#) 
195. [Engineering-geocryological investigations, Zapolyarnoye gas field, Western Siberia, Russia](#) 
196. [Engineering-geocryological Investigations, Zapolyarnoye-Urengoy, Western Siberia, Russia](#) 
197. [Environmental Working Group Joint U.S.-Russian Arctic Sea Ice Atlas](#)
198. [Environmental Working Group Joint U.S.-Russian Atlas of the Arctic Ocean](#)
199. [Estonian Mean Snow Depth and Duration \(1891-1994\)](#)
200. [ETOP05 Elevation Data for Areas Greater than 50 degrees North](#)
201. [Eurasian River Historical Nutrient and Sediment Flux Data](#)
202. [European Project for Ice Coring in Antarctica \(EPICA\) Dome C Ice Core Data](#) 
203. [Firn Air Isotope and Temperature Measurements from Siple Dome and South Pole](#)
204. [Former Soviet Union Hydrological Snow Surveys, 1966-1996](#)
205. [Geocryogenic Landforms and Processes on Marian Island, Southern Indian Ocean](#) 
206. [Geocryology and Geocryological Zonation of Mongolia](#)
207. [Geological and Geophysical Analyses of Permafrost and Groundwater Conditions, Fort Wainright, Alaska, USA](#) 
208. [Geomorphological Mapping, Wedel Jarlsberg Land, Svalbard](#) 
209. [GEOSAT Radar Altimeter DEM Atlas of Antarctica North of 72.1 degrees South](#)
210. [GIS Data from the Alaska North Slope](#)
211. [GISP2 Stable Isotopes \(Deuterium, Deuterium Excess, and Oxygen\)](#)
212. [Glacial Geology Map of the Toolik Lake and Upper Kuparuk River Region, Alaska](#)
213. [Glacier Inventory of West Greenland](#)
214. [Glacier Mass Balance and Regime Measurements and Analysis, 1945-2003](#)

215. [GLAS/ICESat L1A Global Altimetry Data](#)
216. [GLAS/ICESat L1A Global Atmosphere Data](#)
217. [GLAS/ICESat L1A Global Engineering Data](#)
218. [GLAS/ICESat L1A Global Laser Pointing Data](#)
219. [GLAS/ICESat L1B Global Backscatter Data](#)
220. [GLAS/ICESat L1B Global Elevation Data](#)
221. [GLAS/ICESat L1B Global Waveform-based Range Corrections Data](#)
222. [GLAS/ICESat L2 Antarctic and Greenland Ice Sheet Altimetry Data](#)
223. [GLAS/ICESat L2 Global Aerosol Vertical Structure Data](#)
224. [GLAS/ICESat L2 Global Cloud Heights for Multi-layer Clouds](#)
225. [GLAS/ICESat L2 Global Land Surface Altimetry Data](#)
226. [GLAS/ICESat L2 Global Planetary Boundary Layer and Elevated Aerosol Layer Heights](#)
227. [GLAS/ICESat L2 Global Thin Cloud/Aerosol Optical Depths Data](#)
228. [GLAS/ICESat L2 Ocean Surface Altimetry Data](#)
229. [GLAS/ICESat L2 Sea Ice Altimetry Data](#)
230. [GLIMS Glacier Database](#)
231. [Global Annual Freezing and Thawing Indices](#)
232. [Global Lake and River Ice Phenology Database](#)
233. [Global Land Use Data Sets](#) 
234. [Global Monthly EASE-Grid Snow Water Equivalent Climatology](#)
235. [Global Seasonal Snow Classification System](#)
236. [Global Snow-Water-Equivalent Depth Coefficient-of-Variation Classification](#)
237. [Global Terrestrial Network for Permafrost \(GTN-P\)](#) 
238. [Great Lakes Aerial Photos of Ice Conditions](#)
239. [Great Lakes Daily Ice Observations at NOAA Water Level Gauge Sites](#)
240. [Great Lakes Ice Charts](#)
241. [Great Lakes Surface Ice Reports from U.S. Coast Guard](#)
242. [Greenland 5 km DEM, Ice Thickness, and Bedrock Elevation Grids](#)
243. [Greenland Snow Pit and Core Stratigraphy](#)
244. [Greenland Summit Ice Cores](#)
245. [Ground Temperature Database for Northern Canada](#) 
246. [Ground Temperatures from Deep Boreholes in the Ob River Valley, Russia \(VK-1615 and ZS-124/124a\)](#)
247. [Ground temperatures in ice-cemented ground at Linnaeus Terrace, Dry Valleys, Antarctica](#)
248. [Ground temperatures, Liefdefjord, northwest Svalbard](#)
249. [Ground Water Atlas of the United States: Alaska](#) 
250. [Growing Season Energy and CO2 Fluxes over a Larch Forest Tundra Ecosystem in Siberia](#)
251. [Happy Valley Permanent Vegetation Plots](#)
252. [Heterotrophic Bacteria and Protists in the Upper Water Column of the Central Arctic Ocean](#)
253. [Hierarchic GIS: Process, Pattern and Scale for Analysis of Arctic Ecosystems \(ITEX\)](#) 

254. [High-Resolution Radar Imagery, Digital Elevation Models, and Related GIS Layers for Barrow, Alaska, USA](#)
255. [Historical Arctic and Antarctic Surface Observational Data](#)
256. [Historical Arctic Rawinsonde Archive](#)
257. [Historical Soviet Daily Snow Depth Version 2 \(HSDSD\)](#)
258. [Hydrographic Parameters from Fram Strait and Denmark Strait, 1998](#)
259. [IABP Drifting Buoy Pressure, Temperature, Position, and Interpolated Ice Velocity](#) 
260. [Ice Fabric Characteristics: Siple Dome, A Core](#)
261. [Ice Motion and Topography Near Margin Areas of Kamb Ice Stream, Antarctica](#)
262. [Ice Thickness and Internal Layer Depth Along the 2001 and 2002 US ITASE Traverses](#)
263. [Ice Thickness and Surface Elevation, Southeastern Ross Embayment, West Antarctica](#)
264. [Ice Velocity Data from Ice Stream C, West Antarctica](#)
265. [Images of Antarctic Ice Shelves](#)
266. [IMS Daily Northern Hemisphere Snow and Ice Analysis at 4 km and 24 km Resolution](#)
267. [International Ice Patrol Iceberg Drift Tracks](#)
268. [International Ice Patrol Iceberg Sightings Database](#)
269. [Into the Arctic -- Information and Educational Activities for Studying Climate](#)
270. [Inventory of Rock Glaciers along the Ghunsa Valley, Kanchanjunga Himal, Eastern Nepal](#)
271. [IPAB Antarctic Drifting Buoy Data](#)
272. [J-CAD Drifting Buoy Data, Arctic Ocean, 2000-2002](#)
273. [LAI Alaska Landscape Flux Survey NOAA/ATDD Long-EZ Aircraft Data](#)
274. [Land Resources of Russia -- Maps of Permafrost and Ground Ice](#)
275. [Land Resources of Russia -- Maps of Soil Characteristics](#)
276. [Land-Cover Map of the North Slope of Alaska](#)
277. [Landscape Map of the Russian Arctic Coastal Zone](#)
278. [Large Area Estimates of Carbon Fluxes of Arctic Landscapes](#)
279. [Law Dome Ice Cores Chemistry Data](#) 
280. [Long Term Ecological Research \(LTER\) Site Data, North Slope of Alaska](#) 
281. [Map of Natural \(Landscape\) and Permafrost Zones and the Net of Soil Temperature Meteorological Stations in Russia and Middle Asian Mountains](#)
282. [Maps of Geocryological Regions and Classifications in China](#)
283. [Margin Migration Rates and Dynamics: Siple Coast Ice Streams](#)
284. [Meltpond2000 Polarimetric Scanning Radiometer Sea Ice Brightness Temperatures](#)
285. [Meteorological and Hydrographic Data, Kuparuk River Watershed](#)
286. [Meteorological Data from the Russian Arctic, 1961-2000](#)
287. [Meteorological, Radiation, Soil, and Snow Data from Alaska Sites, 1998-2002](#)
288. [Meteorology and soil temperatures, Hot Weather Creek, Ellesmere Island, NWT, Canada](#)
289. [Meteorology, Vegetation, Radiation, Microtopography, and Thaw Depth Data, Alaska, 1995-1996](#)
290. [Methane Flux Data, Alaska North Slope, 1994-1996](#)
291. [Methane Flux Measurements, Happy Valley, AK, 1994](#)

292. [Micrometeorites from the South Pole Water Well](#)
293. [Micrometeorology, soil temperatures \(PermaAntarctica\), Livingston Island, South Shetland Islands](#) 
294. [Millimeter-wave Imaging Radiometer Brightness Temperatures, Wakasa Bay, Japan](#)
295. [Model Output from MBL-GEM III for a Typical Tussock-Tundra Hill Slope, 1921-2100](#)
296. [Model Output from MBL-GEM III for Typical Tussock Tundra in the Kuparuk River Basin, Alaska, 1921-2100](#)
297. [Modeled Active-Layer Depth in Russia](#)
298. [Modeled Carbon Responses of Tundra Ecosystems to Historical and Projected Climate](#)
299. [Modeled Daily Thaw Depth and Frozen Ground Depth](#)
300. [MODIS Mosaic of Antarctica \(MOA\) Image Map](#)
301. [MODIS/Aqua Sea Ice Extent 5-Min L2 Swath 1km](#)
302. [MODIS/Aqua Sea Ice Extent and IST Daily L3 Global 4km EASE-Grid Day](#)
303. [MODIS/Aqua Sea Ice Extent Daily L3 Global 1km EASE-Grid Day](#)
304. [MODIS/Aqua Snow Cover 5-Min L2 Swath 500m](#)
305. [MODIS/Aqua Snow Cover 8-Day L3 Global 0.05Deg CMG](#)
306. [MODIS/Aqua Snow Cover 8-Day L3 Global 500m Grid](#)
307. [MODIS/Aqua Snow Cover Daily L3 Global 0.05Deg CMG](#)
308. [MODIS/Aqua Snow Cover Daily L3 Global 500m Grid](#)
309. [MODIS/Terra Sea Ice Extent 5-Min L2 Swath 1km](#)
310. [MODIS/Terra Sea Ice Extent and IST Daily L3 Global 4km EASE-Grid Day](#)
311. [MODIS/Terra Sea Ice Extent Daily L3 Global 1km EASE-Grid Day](#)
312. [MODIS/Terra Sea Ice Extent Daily L3 Global 1km EASE-Grid Night](#)
313. [MODIS/Terra Snow Cover 5-Min L2 Swath 500m](#)
314. [MODIS/Terra Snow Cover 8-Day L3 Global 0.05Deg CMG](#)
315. [MODIS/Terra Snow Cover 8-Day L3 Global 500m Grid](#)
316. [MODIS/Terra Snow Cover Daily L3 Global 0.05Deg CMG](#)
317. [MODIS/Terra Snow Cover Daily L3 Global 500m Grid](#)
318. [Monitoring and Manipulation of Tundra Response to Climate Change, Arctic LTER, Toolik Lake, Alaska](#)
319. [Monthly Summaries of Soil Temperature and Soil Moisture at Oil Contamination Sites in Antarctica](#)
320. [Monthly Summaries of Soil Temperature and Soil Moisture at Sites in Alaska](#)
321. [Monthly Summaries of Soil Temperature and Soil Moisture in China](#)
322. [Monthly Summaries of Soil Temperature and Soil Moisture in Mongolia](#)
323. [Morphometric Characteristics of Ice and Snow in the Arctic Basin: Aircraft Landing Observations from the Former Soviet Union, 1928-1989](#)
324. [N-Factor Values and Air and Ground Surface Temperatures, Kuparuk River Basin, Alaska](#)
325. [NASA SCP Arctic and Antarctic Ice Extent from QuikSCAT, 1999-2004](#)
326. [National Solar Radiation Data Base Hourly Solar Data from Alaska, 1961-1990](#)
327. [NCEP/NCAR Arctic Marine Rawinsonde Archive](#)

- 328. [Near Real-Time DMSP SSM/I Daily Polar Gridded Brightness Temperatures](#)
- 329. [Near Real-Time DMSP SSM/I Daily Polar Gridded Sea Ice Concentrations](#)
- 330. [Near Real-Time SSM/I EASE-Grid Daily Global Ice Concentration and Snow Extent](#)
- 331. [Nenana Ice Classic: Tanana River Ice Annual Breakup Dates](#)
- 332. [New Zealand Antarctic Soils Database](#) 
- 333. [Newall Glacier Ice Core and Snow Pit Beta Profiles, Chemistry, and Stratigraphy](#) 
- 334. [Newall Glacier Snow Pit and Ice Core, 1987 to 1989](#)
- 335. [NIC Arctic and Antarctic Sea Ice Data](#)
- 336. [Nimbus-5 ESMR Polar Gridded Brightness Temperatures](#)
- 337. [Nimbus-5 ESMR Polar Gridded Sea Ice Concentrations](#)
- 338. [Nimbus-7 SMMR Antenna Temperatures](#)
- 339. [Nimbus-7 SMMR Derived Monthly Global Snow Cover and Snow Depth](#)
- 340. [Nimbus-7 SMMR Pathfinder Brightness Temperatures](#)
- 341. [Nimbus-7 SMMR Pathfinder Daily EASE-Grid Brightness Temperatures](#)
- 342. [Nimbus-7 SMMR Polar Gridded Radiances and Sea Ice Concentrations](#)
- 343. [Nitrate and Conductivity Data from the GISP H Core](#)
- 344. [NOAA/CMDL World Climate Data, Global Historical Climatology Network for Alaska](#)
- 345. [NOAA/GLERL Great Lakes Air Temperature/Degree Day Climatology](#)
- 346. [NOAA/GLERL Great Lakes Ice Concentration Data Base, 1960-1979](#)
- 347. [NOAA/GLERL Radiation Transfer Through Freshwater Ice](#)
- 348. [NOAA/GLERL Weekly Great Lakes Nearshore Ice Thickness and Stratigraphy](#)
- 349. [NOAA/NMC/CAC Arctic and Antarctic Monthly Sea Ice Extent, 1973-1990](#)
- 350. [Norman Wells Pipeline Thermal Monitoring Database](#) 
- 351. [North Pole Environmental Observatory \(NPEO\) Oceanographic Mooring Data, 2001-2002](#)
- 352. [North Pole Environmental Observatory \(NPEO\) Weather and Radiation Buoy Data, 2002-2004](#)
- 353. [North Pole Environmental Observatory Aerial CTD Survey](#)
- 354. [Northern Circumpolar Soils Map](#)
- 355. [Northern Hemisphere EASE-Grid Annual Freezing and Thawing Indices, 1901 - 2002](#)
- 356. [Northern Hemisphere EASE-Grid Weekly Snow Cover and Sea Ice Extent Version 3](#)
- 357. [Northern Hemisphere Seasonal and Intermittant Frozen Ground Areas 1901-2001](#)
- 358. [Northern Hemisphere Snow Cover Extent](#) 
- 359. [Norwegian North Polar Expedition 1893-1896: Oceanographic Data](#)
- 360. [Online Glacier Photograph Database](#)
- 361. [Output Data from the Arctic Region Climate System Model \(ARCSyM\)](#)
- 362. [Paleo-periglacial phenomena in Northwestern Europe](#)
- 363. [Patterned Ground Features in Discontinuous Permafrost, Interior Alaska, USA](#) 
- 364. [Permafrost and Gas Hydrates as Possible Sources of Methane, Alaska, USA](#) 
- 365. [Permafrost Map for Northwestern Canada \(Mackenzie Region\)](#)
- 366. [Permafrost Map of Alaska, USA](#)
- 367. [Permafrost Map of Canada](#) 


368. [Permafrost monitoring and prediction in Southern Carpathians, Romania](#)
369. [Permafrost Water/Ice Chemistry in Russia](#) 
370. [Permafrost, palsas and frost-crack polygons, Salluit, Quebec, Canada](#)
371. [Permafrost-related micrometeorology and soil temperatures, Qingzang Plateau, China](#)
372. [Physical and Chemical Properties from Selected Expeditions in the Arctic Ocean](#)
373. [Physical and Structural Properties of the Siple Dome Ice Cores](#)
374. [Point Barrow, Alaska and Vicinity Bathymetry](#)
375. [Polar Pathfinder Daily 25 km EASE-Grid Sea Ice Motion Vectors](#)
376. [Polar Pathfinder Sampler: AVHRR, SMMR-SSM/I, and TOVS Samples and Combined Time Series](#)
377. [Preliminary Investigation of Paleoenvironment, Processes, and Carbon Stocks of Drained Thaw-Lake Basins, Arctic Coastal Plain, Alaska](#)
378. [Program for Arctic Regional Climate Assessment \(PARCA\) Data Sets](#)
379. [PSR/A Multiband Polarimetric Imaging, Wakasa Bay, Japan](#)
380. [R-ArcticNet: A Regional Hydrographic Data Network for the Pan-Arctic Region](#)
381. [Radarsat Antarctic Mapping Project Digital Elevation Model Version 2](#)
382. [Radiation Measurements from the USCGC Polar Sea, 1994](#)
383. [Radiocarbon Dates and Pollen Data, Peterson Erosional Remnant, Arctic Coastal Plain, Alaska](#)
384. [RAMP AMM-1 SAR Image Mosaic of Antarctica](#)
385. [Rand Corporation Mean Monthly Global Snow Depth](#)
386. [Reconstructed North American Snow Extent, 1900-1993](#)
387. [Reconstructed North American, Eurasian, and Northern Hemisphere Snow Cover Extent, 1915-1997](#)
388. [Reduced-Resolution Radar Imagery, Digital Elevation Models, and Related GIS Layers for Barrow, Alaska, USA](#)
389. [Regional Survey of Greenland, 1988 - Snow Pit Data](#)
390. [Regionalization for geocryological conditions and forecast, Yamal Peninsula , Russia](#) 
391. [Response of Tundra Ecosystems to Altered Snow Regimes, Toolik Lake, Alaska, and Niwot Ridge, Colorado](#) 
392. [Rock glacier inventory, Hautes Alpes Calcaires, Switzerland](#)
393. [Rock glacier inventory, Printse Valley, Valais, Switzerland](#)
394. [Rock glacier Macun 1, Lower Engadin, Switzerland](#)
395. [Rock glacier velocities, Selwyn Mountains, Yukon and NWT, Canada](#)
396. [Rock glaciers from Norway and Svalbard](#)
397. [Rock glaciers Gruben, Muragl and Murtel, Switzerland: Area-wide flow fields](#)
398. [Rock glaciers in the Pyrenees, Spain and France](#)
399. [Rock glaciers on South Shetland Islands, Antarctic Peninsula](#)
400. [Rock glaciers, Austria](#)
401. [Rock glaciers, Bernese Alps, western Switzerland](#)
402. [Rock glaciers, Central Andes, Argentina](#)
403. [Rock glaciers, Disko Island, Greenland](#)

- 404. [Rock glaciers, Entremont, Valais, Switzerland](#)
- 405. [Rock glaciers, Fletschhorn Area, Valais, Switzerland](#)
- 406. [Rock glaciers, Lombardy, Italy](#)
- 407. [Rock glaciers, Prealps, Vaud, Switzerland](#)
- 408. [Rock glaciers, Upper Engadin, Switzerland](#)
- 409. [Rock glaciers, Western Andes, Chile](#)
- 410. [Rock glaciers, Zailiysiky Range, Kungei Ranges, Tianshan, Kazakhstan](#)
- 411. [Rock Temperatures, Sermilik, SE Greenland](#)
- 412. [Roosevelt Island Bedrock and Surface Elevations](#)
- 413. [Roosevelt Island Ice Core Density and Beta Count Data](#)
- 414. [Ross Ice Drainage System \(RIDS\) Glaciochemical Analysis](#)
- 415. [Russian Historical Soil Temperature Data](#)
- 416. [Russian River Ice Thickness and Duration](#)
- 417. [Russian Rivers Data Set](#)
- 418. [Schefferville Permafrost Temperature Database](#)
- 419. [SCICEX Dissolved Barium Data, 1993-1997](#)
- 420. [SCICEX Hydrographic Data, 1993](#)
- 421. [SCICEX Hydrographic Data, 1997 and 1998](#)
- 422. [Sea Ice Concentrations from Nimbus-7 SMMR and DMSP SSM/I Passive Microwave Data](#)
- 423. [Sea Ice Index](#)
- 424. [Sea Ice Melt Pond Data from the Canadian Arctic](#)
- 425. [Sea Ice Trends and Climatologies from SMMR and SSM/I](#)
- 426. [Sea Ice, Oceanic Water, and Sediments, Arctic Ocean and Beaufort Sea](#) 
- 427. [Seasat and GEOSAT Altimetry for the Antarctic and Greenland Ice Sheets](#)
- 428. [Seasonal and annual dynamics of frozen ground, central highland of Iceland](#)
- 429. [Seasonal frost and soil temperature data, Western Cape Mountains, South Africa](#)
- 430. [Seasonal frost depths, midwestern USA](#)
- 431. [Seasonal frost penetration, Sleepers River Research Watershed, Vermont, USA](#)
- 432. [Seasonal thawing of palsas in Finnish Lapland](#) 
- 433. [Seawater Chemistry from the North Pole Environmental Observatory, 2000-2004](#)
- 434. [Sedimentary Denitrification Rates from the Bering, Chukchi, and Beaufort Seas](#)
- 435. [Shallow Borehole Temperatures, Ilulissat, Greenland](#)
- 436. [SHEBA Reconnaissance Imagery](#)
- 437. [Siple Dome Core Date from Measurement of the d18O of Paleoatmospheric O2](#)
- 438. [Siple Dome Cores Electrical Measurement Data](#)
- 439. [Siple Dome Glaciology and Ice Stream History 1994, 1996](#)
- 440. [Siple Dome Highlights: Stable isotopes](#)
- 441. [Siple Dome Ice Core Age-Depth Scales](#)
- 442. [Siple Dome Ice Core Chemistry and Ion Data](#) 
- 443. [Siple Dome Methane Record](#)
- 444. [Siple Shallow Core Density Data](#)

445. [Slope Ecology and Active Layer in the Central Yamal Peninsula, West Siberia, Russia](#) 
446. [SMEX02 Airborne GPS Bistatic Radar Data, Iowa](#) 
447. [SMEX02 Airborne Synthetic Aperture Radar \(AIRSAR\) Data, Iowa](#) 
448. [SMEX02 Aircraft Polarimetric Scanning Radiometer \(PSR\) Data](#)
449. [SMEX02 AMSR-E Level 3 Daily Gridded Brightness Temperatures, Iowa](#)
450. [SMEX02 ASTER Level 1B Data, Iowa](#)
451. [SMEX02 Atmospheric Aerosol Optical Properties Data](#) 
452. [SMEX02 Balloon-borne Radiosonde Data, Iowa](#)
453. [SMEX02 CODIAC Soil Climate Analysis Network \(SCAN\) Data, Iowa](#) 
454. [SMEX02 European Remote Sensing Satellite \(ERS-2\) AMI Data, Iowa](#)
455. [SMEX02 Iowa Regional Ground Soil Moisture Data](#)
456. [SMEX02 Iowa Satellite Vegetation and Water Index \(NDVI and NDWI\) Data](#)
457. [SMEX02 Land Surface Information: Geolocation, Surface Roughness, and Photographs](#)
458. [SMEX02 Land Surface Information: Land Use Classification](#)
459. [SMEX02 Land Surface Information: Soils Database](#)
460. [SMEX02 Landsat 5 and 7 Thematic Mapper Land Surface Brightness Temperatures](#)
461. [SMEX02 Landsat Thematic Mapper Imagery, Iowa](#)
462. [SMEX02 Passive and Active L and S band System \(PALS\) Data](#)
463. [SMEX02 QuikSCAT/SeaWinds Backscatter Data, Iowa](#)
464. [SMEX02 Rain Gauge Network, Walnut Creek, Iowa](#)
465. [SMEX02 Regional Vegetation Sampling Data, Iowa](#)
466. [SMEX02 Sliced Core Soil Moisture Data, Walnut Creek Watershed, Iowa](#)
467. [SMEX02 Soil Climate Analysis Network \(SCAN\) Station 2031, Ames, Iowa](#)
468. [SMEX02 Soil Moisture and Temperature Profiles, Walnut Creek, Iowa](#)
469. [SMEX02 Soil Moisture Atmosphere Coupling Experiment \(SMACEX\), Iowa](#)
470. [SMEX02 SSM/I Brightness Temperature Data, Iowa](#)
471. [SMEX02 Tower-Based Radiometric Surface Temperature, Walnut Creek, Iowa](#)
472. [SMEX02 Vegetation Water Content, Iowa Regional and Walnut Creek Watershed](#)
473. [SMEX02 Watershed Soil Moisture Data, Walnut Creek, Iowa](#)
474. [SMEX02 Watershed Vegetation Sampling Data, Walnut Creek, Iowa](#)
475. [SMEX02 Watershed Vitel Network Soil Moisture Data, Walnut Creek, Iowa](#)
476. [SMEX03 Regional Ground Soil Moisture Data: Georgia](#)
477. [Snow and Firn Temperature and Permeability Measurements from Siple Dome, Antarctica](#)
478. [Snow and Vegetation Measurements from Selected Sites Near Council, Alaska, USA, 2000-2002](#)
479. [Snow Data Assimilation System \(SNODAS\) Data Products at NSIDC](#)
480. [Snow Depth Measurements from Barrow, Alaska, 1994](#)
481. [Snow Depth Yearly Measurements at Toolik Station 1995-2001](#)
482. [Snow Melt Onset Over Arctic Sea Ice from SMMR and SSM/I Brightness Temperatures](#)
483. [Snow Pit and Ice Core Data from Southern Greenland, 1984](#)

484. [Snow Pit Data from Greenland Summit, 1987](#)
485. [Snow Pit Data from Greenland Summit, 1989 to 1993](#)
486. [Snow-Atmosphere Transfer Function for Reversibly Deposited Chemical Species in West Antarctica](#)
487. [Snowfall and Snow Depth for Canada 1943-1982](#)
488. [Soil and Air Temperature at Forest and Tundra sites, Petite-Riviere-de-la-Baleine, Quebec, Canada](#) 
489. [Soil and Air Temperature at Robert-Bourassa and Laforge-1 Reservoirs, Quebec, Canada](#) 
490. [Soil and Air Temperature at Tantar, Boniface River, Clearwater Lake, Bush Lake, Quebec, Canada](#) 
491. [Soil and Air Temperature in a Palsa Field, Blanc-Sablon, Quebec, Canada](#) 
492. [Soil and Air temperature, Soil Water and Ice Content, Kangiqsualujjuaq \(George River\), Quebec, Canada](#) 
493. [Soil Descriptions and Soil Chemistry for LAII/ATLAS Winter Carbon Flux Sites, Alaska, 1992 and 1998-2000](#)
494. [Soil Properties of Carbon-Flux Monitoring Sites in Northwestern Alaska](#)
495. [Soil Survey along the Dempster Highway, Yukon Territory, Canada](#)
496. [Soil Temperature and Moisture, Bylot Island, Quebec, Canada](#) 
497. [Soil Temperature and Stratigraphy: Short Range Radar Sites Geotechnical Database, Yukon and NWT, Canada](#) 
498. [Soil Temperature Monitoring Program, Denali National Park, Alaska, USA](#) 
499. [Soil Temperatures at Alexander Island, South Orkney Islands, South Georgia](#) 
500. [Soil Temperatures at Climatological Stations in Centre d'Etudes Nordiques, Quebec, Canada](#) 
501. [Soil temperatures at South Royalton, Vermont, USA](#)
502. [Soil Temperatures for Happy Valley and Barrow, Alaska, USA](#)
503. [Soil temperatures from Disko Island \(Qeqertarsuaq/Godhavn\), Greenland](#)
504. [Soil Temperatures from the Radiobrightness Energy Balance Experiment \(REBEX-1\), South Dakota, USA](#) 
505. [Soil Temperatures, Toolik Lake, Alaska, 1995 and 1996](#)
506. [South Pole Snow Pit, 1988 and 1989](#)
507. [Southern Hemisphere Ice Limits, 1973-1978](#)
508. [Submarine Upward Looking Sonar Ice Draft Profile Data and Statistics](#)
509. [Sulfate-Based Volcanic Record from South Pole Ice Core](#)
510. [Summer Surface Hydrographic Measurements in the Laptev Sea, 1980 to 2000](#)
511. [Surface Elevation and Ice Thickness, Western Marie Byrd Land, Antarctica](#)
512. [Svalbard Fjord Conductivity, Temperature, Depth Data, 2001-2004](#)
513. [Talos Dome Ice Core Deuterium Isotope Data](#) 
514. [Taylor Dome and Greenland Ice Core Methane and Interplanetary Dust Data](#)

515. [Taylor Dome Ice Core Chemistry, Ion, and Isotope Data](#) 
516. [Taylor Dome Ice Core Data](#)
517. [Tephra in Siple and Taylor Dome Ice Cores](#)
518. [Terrain and Vegetation of Imnavait Creek, AK: Classification and Mapping](#)
519. [Terrain and Vegetation of Imnavait Creek, AK: Permanent Plots](#)
520. [Terrain and Vegetation of Imnavait Creek, AK: Toposequence Study](#)
521. [Terrain and Vegetation of Toolik Lake, AK: Permanent Plots](#)
522. [Terrestrial Ecosystem Model Output for Western Arctic Linkage Experiment \(WALE\)](#) 
523. [Thaw Depth and Vegetation Radiance Measurements, Happy Valley, AK, 1994](#)
524. [Thaw Depth, Toolik Lake, Alaska, 1995 and 1996](#)
525. [The Dehn Collection of Arctic Sea Ice Charts, 1953-1986](#)
526. [The English Language Edition of the Geocryological Map of Russia and Neighboring Republics](#) 
527. [Thickness, Salinity and Stable Isotope Composition of Sea Ice Samples from the Laptev Sea, 1999](#)
528. [Three-Hourly Antarctic Automatic Weather Station Data, 1980-2000](#) 
529. [Time Series of Active Layer Thickness in the Russian Arctic, 1915-1990](#)
530. [Timing and Statistics of Autumn and Spring Annual Snow Cover for the Northern Hemisphere](#)
531. [Toolik Snowfence Experiment: 1994-2002 Active Layer Depth](#)
532. [TOVS Pathfinder Path-P Daily Arctic Gridded Atmospheric Parameters](#)
533. [University of Wisconsin Antarctic Soils Database](#)
534. [Upper soil temperatures in the Kolyma Highland](#)
535. [US International Trans-Antarctic Scientific Expedition \(US ITASE\) Glaciochemical Data](#)
536. [US International Trans-Antarctic Scientific Expedition \(US ITASE\): GPR Profiles and Accumulation Mapping](#)
537. [US International Trans-Antarctic Scientific Expedition 400 MHz Subsurface Radar Profiles](#)
538. [Variations in Circumpolar Frozen Ground Conditions and Modeled Future Conditions](#)
539. [Vegetation and Site Characterization, 1998-99 ATLAS Grid Transect, Northern Alaska](#)
540. [Vegetation and soil classification at Barrow Environmental Observatory and Long Range Radar Site: Barrow Legacy Study, Alaska, USA](#) 
541. [Vegetation dynamics and geocryological conditions of the West Siberian Arctic, Russia](#) 
542. [Vertical Boundary Layer Profiles for Ozone and Meteorological Parameters at Summit, Greenland, 2000](#)
543. [Visible Stratigraphic Dating, Siple Dome and Upstream C Cores](#)
544. [Volcanic Records in the Siple and Taylor Dome Ice Cores](#)
545. [Vostok Ice Core Chemistry, Timescale, Isotope, and Temperature Data](#) 
546. [WAISCORES: Deep Ice Coring in West Antarctica](#)
547. [West Siberian Lowland Peatland GIS Data Collection](#)
548. [Western Arctic Mooring CTD and ADCP Data, 1992-1995](#)
549. [Western Italian Alps Monthly Snowfall and Snow Cover Duration](#)

- 550. [When the Weather is Uggianaqtuq: Inuit Observations of Environmental Change](#)
- 551. [World Glacier Inventory](#)
- 552. [Yukon Ground Temperature Data Collection - 1966 to 1981](#) 



The National Snow and Ice Data Center ([NSIDC](#))

Supporting Cryospheric Research Since 1976

[CIRES](#), 449 UCB University of Colorado Boulder, CO 80309-0449

[NSIDC privacy policy](#) | [Use/Copyright Info](#)