



## ◀ Data Products & Services

## NSIDC Data Contributors

These data contributors have made their data available to their peers, colleagues, and others through the National Snow and Ice Data Center. If your data fit within our mission, you might consider [submitting data to NSIDC](#).

[AAGAARD, KNUT](#)[ABSHIRE, JAMES](#)[ADLER, ROBERT](#)[AHN, JINHO](#)[AKERMAN, H. JONAS](#)[ALBERT, MARY R.](#)[ALEKSANDROV, YE. I.](#)[ALFIMOV, A.V.](#)[ALLARD, MICHEL](#)[ALLEN, VIC](#)[ALLEY, RICHARD](#)[ALLISON, IAN](#)[ALT, BEA TAYLOR](#)[AMBROSE, WILLIAM G.](#)[AN, VICTOR](#)[ANANDAKRISHNAN,](#)[SRIDHAR](#)[ANDERSEN, ROGER](#)[ANDERSON, GEORGE](#)[ANDERSON, JAMES](#)[ANDERSON, LEIF G.](#)[ANDERSON, MARK](#)[ANDERSON, MARTHA](#)[ANISIMOV, OLEG](#)[ARCONE, STEVEN](#)[GUNN, JOHN T.](#)[GUO, DONGXIN](#)[HAINES, BRUCE](#)[HALL, DOROTHY K.](#)[HALLET, BERNARD](#)[HAMILTON, GORDON S.](#)[HAMILTON, THOMAS D.](#)[HANSEN, BIRGER ULF](#)[HARAN, TERRY](#)[HARMS, SABINE](#)[HART, WILLIAM](#)[HASHOLT, BENT](#)[HASSELMANN, KLAUS](#)[HAUGEN, RICHARD](#)[HAUSER, RACHEL](#)[HEGINBOTTOM, J. ALAN](#)[HEIBERG, ANDREAS](#)[HELM, CHRIS](#)[HELMIG, DETLEV](#)[HERRING, THOMAS](#)[HERZFELD, UTE](#)[CHRISTINA](#)[HINKEL, KENNETH M.](#)[HINZMAN, LARRY D.](#)[OECHEL, WALTER C.](#)[OELKE, CHRISTOPH](#)[OHTA, TAKESHI](#)[OLESEN, OLE B.](#)[OSTERKAMP, THOMAS E.](#)[PAETZOLD, RON](#)[PALM, STEVE](#)[PANGBURN, TIMOTHY](#)[PARKINSON, CLAIRE L.](#)[PAYETTE, SERGE](#)[PEAT, HELEN J.](#)[PECK, LINDAMAE](#)[PEDRERO, ALFONSO](#)[PEKALA, KAZIMIERZ](#)[PENCE, KEITH](#)[PETERS, M. E.](#)[PETERSON, BRUCE J.](#)[PETIT, JEAN ROBERT](#)[PHILLIPS, MARCIA](#)[PING, CHIEN-LU](#)[POMEROY, JOHN](#)[PONOMAREVA, OLGA](#)[POPOV, MIHAIL V](#)[POPP, TREVOR](#)[PROSHUTINSKY, ANDREY](#)

[ARCTIC AND ANTARCTIC  
RESEARCH INSTITUTE  
\(AARI\), ST. PETERSBURG,  
RUSSIA](#)  
[ARE, FELIX](#)  
[ARENILLAS, MIGUEL](#)  
[ARMSTRONG, RICHARD](#)  
[ARSENAULT, KRISTI](#)  
[ASHCROFT, PETER](#)  
[ASHJIAN, CARIN J.](#)  
[ASSEL, RAYMOND A.](#)  
[AUERBACH, NANCY](#)  
[AUSTIN, RICHARD T.](#)  
[AVERCHENKO, V.V.](#)  
[AYDIN, MURAT](#)  
[BAKKEHOI, STEINAR](#)  
[BALES, ROGER](#)  
[BALSER, ANDREW W.](#)  
[BAMBER, JONATHAN](#)  
[BARNOLA, J M](#)  
[BARRY, NATALYA C.](#)  
[BARRY, ROGER G.](#)  
[BARSCH, DIETRICH](#)  
[BATTLE, M.](#)  
[BECK, RICHARD](#)  
[BEDFORD, DAN P.](#)  
[BEGIN, YVES](#)  
[BEHRENDT, J. C.](#)  
[BELL, R. E.](#)  
[BENDER, MICHAEL](#)  
[BENNARTZ, RALF](#)  
[BENSON, BARBARA J.](#)  
[BENSON, C. S.](#)  
[BENTLEY, CHARLES](#)  
[BERINGER, JASON](#)  
[BERMAN, D.I.](#)  
[BIGGAR, KEVIN](#)  
[BINDLISH, RAJAT](#)  
[BINDSCHADLER, ROBERT](#)  
[BJörK, GöRAN](#)  
[BLANKENSHIP, D. D.](#)

[HLAVKA, DENNIS](#)  
[HOBBIE, JOHN E.](#)  
[HOBBIE, SARAH E.](#)  
[HODGE, S. M.](#)  
[HOELZLE, MARTIN](#)  
[HOLBY, OLA](#)  
[HOLLISTER, ROBERT D.](#)  
[HOLMES, ROBERT MAX](#)  
[HOLT, JOHN W.](#)  
[HOPE, ALLEN S.](#)  
[HOUSER, PAUL](#)  
[HUBBERTEN, HANS-  
WOLFGANG](#)  
[HUMLUM, OLE](#)  
[IM, EASTWOOD](#)  
[IMHOF, MARKUS](#)  
[INDERMUHLE, A](#)  
[ISAKSSON, ELISABETH](#)  
[ISARIN, R.F.B.](#)  
[ISHIKAWA, MAMORU](#)  
[JAAGUS, JAAK](#)  
[JACKSON, TOM](#)  
[JACOBEL, ROBERT](#)  
[JACOBS, JENNIFER](#)  
[JAPAN AEROSPACE  
EXPLORATION  
AGENCY \(JAXA\),](#)  
[JEZEK, KENNETH C.](#)  
[JONES, E. PETER](#)  
[JORGENSON, TORRE M](#)  
[JOUZEL, JEAN](#)  
[KAEAEB, ANDREAS](#)  
[KAHL, JONATHAN D. W.](#)  
[KAIHOTSU, ICHIROW](#)  
[KAKUNOV, NIKOLAI B.](#)  
[KAMMER, KLAUS](#)  
[KANE, D.L.](#)  
[KARGEL, JEFF](#)  
[KASPAR, JENNIFER N.](#)  
[KASPARI, SUSAN](#)  
[KATTNER, GERHARD](#)

[PRUEGER, JOHN](#)  
[PUTKONEN, JAAKKO K.](#)  
[QIU, GUOQING](#)  
[RACHOLD, VOLKER](#)  
[RACINE, CHARLES H.](#)  
[RADIONOV, VLADIMIR](#)  
[RAM, MICHAEL](#)  
[RAMOS SAINZ, MIGUEL](#)  
[RANDERSON, JAMES T.](#)  
[RASTETTER, EDWARD B.](#)  
[RAUP, BRUCE H.](#)  
[RAYMO, MAUREEN](#)  
[RAYMOND, CHARLIE](#)  
[RAYNOLDS, MARTHA K.](#)  
[REEBURGH, WILLIAM S.](#)  
[REGLI, SHANNON](#)  
[RENAUD, PAUL A.](#)  
[REUSCH, DAVID](#)  
[REYNARD, EMMANUEL](#)  
[RIGGS, GEORGE A.](#)  
[RIGOR, IGNATIUS G.](#)  
[ROBERTSON, DALE M.](#)  
[ROBINSON, DAVID A.](#)  
[ROMANOV, ILYA P.](#)  
[ROMANOVSKY, VLADIMIR](#)  
[RONKKO, MARIA](#)  
[ROPELEWSKI, CHESTER F.](#)  
[ROSS, THOMAS](#)  
[ROWLANDS, ALED](#)  
[RUDDIMAN, WILLIAM](#)  
[RUDELS, BERT](#)  
[RUTTER, NICK](#)  
[SALOMONSON, VINCE V.](#)  
[SALTZMAN, ERIC](#)  
[SARABANDI, KAMAL](#)  
[SAVIN, IGOR](#)  
[SAVOIE, MATTHEW](#)  
[SCAMBOS, TED](#)  
[SCHAEFER, GARRY](#)  
[SCHOENEICH, PHILIPPE](#)  
[SCHUTZ, ROBERT](#)

[BLUNIER, THOMAS](#)  
[BOCKHEIM, JAMES G.](#)  
[BOEGGILD, CARL EGEDE](#)  
[BOELHOUWERS, JAN](#)  
[BOHLANDER, JENNIFER](#)  
[BOSCH, DAVID](#)  
[BOX, JASON](#)  
[BRANSON, JULIA](#)  
[BRENNER, ANITA](#)  
[BREWER, MAX C.](#)  
[BRODZIK, MARY J.](#)  
[BROOK, ED](#)  
[BROOKS, STEVEN](#)  
[BROWN, JERRY](#)  
[BROWN, ROSS D.](#)  
[BROZENA, J. M.](#)  
[BUFTON, JACK](#)  
[BUK, E.](#)  
[BURGESS, MARGO](#)  
[BURNS, CHRIS](#)  
[CAMPBELL, I.B.](#)  
[CANNONE, NICOLETTA](#)  
[CANTARINO, ISIDRO](#)  
[CARMACK, EDWARD C.](#)  
[CARROLL, TOM](#)  
[CARSEY, FRANK](#)  
[CASADO, JOSE MANUEL](#)  
[GONZALEZ](#)  
[CASTELLANO, CLAUDIO](#)  
[CATANIA, GINNY](#)  
[CAVALIERI, DONALD](#)  
[CHANG, ALFRED T.C.](#)  
[CHAPIN III, F. STUART](#)  
[\(TERRY\)](#)  
[CHAPMAN, BILL](#)  
[CHAPPELLAZ, JEROME](#)  
[CHEN, XIANZHANG](#)  
[CHENG, GUODONG](#)  
[CHERKASHOV, GEORGE](#)  
[CHERNOVA, LYUDMILA](#)  
[CHRISTENSEN, JOHN P.](#)

[KATZBERG, STEPHEN](#)  
[KELLER, LINDA M.](#)  
[KELLY, P. M.](#)  
[KELLY, RICHARD](#)  
[KEMPF, S. D.](#)  
[KEY, JEFFREY](#)  
[KHALSA, SIRI JODHA](#)  
[SINGH](#)  
[KHROMOVA, TATIANA](#)  
[KIEFER, HUGH](#)  
[KIKUCHI, TAKASHI](#)  
[KIM, EDWARD J.](#)  
[KIMBLE, JOHN M.](#)  
[KING, JENNIFER](#)  
[KING, LORENZ](#)  
[KIZYAKOV, ALEXANDR](#)  
[KLEIN, MARIAN](#)  
[KLENE, ANNA E.](#)  
[KLING, GEORGE](#)  
[KLUEVER, CRAIG A.](#)  
[KNOWLES, KENNETH W.](#)  
[KNUDSEN, NIELS TVIS](#)  
[KOIKE, TOSHIO](#)  
[KOKALY, RAY](#)  
[KOLTERMANN, KLAUS](#)  
[PETER](#)  
[KOROSTELEV, YURY](#)  
[KOTLYAKOV, VLADAMIR](#)  
[KRAJEWSKI, WITOLD F.](#)  
[KRANTZ, BILL](#)  
[KRENKE, ALEXANDER](#)  
[KREUTZ, KARL](#)  
[KUMMEROW,](#)  
[CHRISTIAN](#)  
[KUSTAS, WILLIAM](#)  
[KVENVOLDEN, KEITH A.](#)  
[KWIATKOWSKI, BONNIE](#)  
[KWOK, RON](#)  
[LACHENBRUCH,](#)  
[ARTHUR H.](#)  
[LAKSHMI, VENKAT](#)

[SCHWEIGER, AXEL J.](#)  
[SEASTEDT, TIM](#)  
[SEPPALA, MATTI](#)  
[SEREDA, G.L.](#)  
[SERRANO, ENRIQUE](#)  
[SERREZE, MARK C.](#)  
[SEVERINGHAUS, JEFFREY P.](#)  
[SEVERSKY, EDUARD V.](#)  
[SEZONENKO, YE. V.](#)  
[SHARKHUU, N.](#)  
[SHARMAN, GEORGE](#)  
[SHAVER, GAIUS \(GUS\) R.](#)  
[SHENG, YONGWEI](#)  
[SHEREMET, BORIS](#)  
[SHERR, BARRY F.](#)  
[SHERR, EVELYN B.](#)  
[SHI, JIANCHENG](#)  
[SHIKLOMANOV, ALEXANDER I.](#)  
[SHIKLOMANOV, IGOR](#)  
[SHIKLOMANOV, NIKOLAY I.](#)  
[SHORT, SUSAN](#)  
[SHUMAN, CHRISTOPHER A.](#)  
[SLOAN, VALERIE](#)  
[SMIRAGLIA, CLAUDIO](#)  
[SMITH, JESSE](#)  
[SMITH, LAURENCE C.](#)  
[SMITH, SHARON](#)  
[SMITH, WALKER O.](#)  
[SODNOM, N.](#)  
[SOERBEL, LEIF](#)  
[SOLLID, JOHAN LUDVIG](#)  
[SOLOMON, STEVE](#)  
[SOWERS, TODD](#)  
[SPIKES, VANDY B.](#)  
[SPINHIRNE, JAMES](#)  
[STANKOV, BOBA](#)  
[STAUFFER, BERNHARD](#)  
[STEARNS, CHARLES R.](#)  
[STEELE, MICHAEL](#)  
[STEIG, ERIC](#)  
[STENNI, B](#)

[CHRISTIANSEN, HANNE](#)  
[HVIDTFELDT](#)  
[CLARIDGE, GRAEME](#)  
[CLARK, MICHAEL J.](#)  
[CLEIN, JOY](#)  
[CLINE, DON](#)  
[CLOW, GARY D.](#)  
[CODISPOTI, LOUIS A.](#)  
[COLE-DAI, JOHONG](#)  
[COLONY, ROGER](#)  
[COMISO, JOSEPHINO 'JOEY'](#)  
[C.](#)  
[CONWAY, HOWARD](#)  
[COOPER, LEE W.](#)  
[COPASS, CATHERINE](#)  
[COSH, MICHAEL](#)  
[CRAWFORD, TIMOTHY L.](#)  
[CROSSON, WILLIAM](#)  
[CURLANDER, JOHN C.](#)  
[DALZIEL, IAN W.](#)  
[DAVIS, CURT H.](#)  
[DAVIS, ROBERT](#)  
[DECK, BRUCE](#)  
[DELALOYE, REYNALD](#)  
[DEROO, ROGER](#)  
[DEVOL, ALLAN H.](#)  
[DINARDO, STEVEN J](#)  
[DIONNE, JEAN-CLAUDE](#)  
[DIOUMAEVA, IRINA](#)  
[DIXON, DANIEL A.](#)  
[DONARUMMO, JR., JOHN](#)  
[DORAISWAMY, PAUL C.](#)  
[DROBOT, SHELDON](#)  
[DROZDOV, D.S.](#)  
[DULANEY, WAYNE P.](#)  
[DUNBAR, NELIA](#)  
[DURAN, JUAN JOSE](#)  
[DUTTON, ELLSWORTH](#)  
[DYE, DENNIS](#)  
[DYKE, LARRY D.](#)  
[DYURGEROV, MARK](#)

[LAL, D](#)  
[LAMBIEL, CHRISTOPHE](#)  
[LAMMERS, RICHARD B.](#)  
[LAMOREY, GREGG W.](#)  
[LANE, PETER V.Z.](#)  
[LAUNDRE, JAMES](#)  
[LAWRENCE, TED](#)  
[LAWSON, DANIEL E.](#)  
[LAWSON, PAUL](#)  
[LAYBERRY, R. L.L.](#)  
[LAYMON, CHARLES](#)  
[LAZZARA, MATTHEW A.](#)  
[LE DIZES, SEVERINE](#)  
[LEDERER, NAN D.](#)  
[LEIB, GERHARD K.](#)  
[LEIBMAN, MARINA O.](#)  
[LEMKE, P.](#)  
[LESTAK, LEANNE](#)  
[LEVESQUE, STEPHEN](#)  
[LI, BIYAN](#)  
[LI, FUQIN](#)  
[LILJEBLADH, BENGT](#)  
[LIN, ZHAO](#)  
[LINDEGREN, ROGER](#)  
[LINK, TIM](#)  
[LISTON, GLEN E.](#)  
[LIU, HONGXING](#)  
[LONG, DAVID G](#)  
[LOPEZ-MARTINEZ,](#)  
[JERONIMO](#)  
[LORENSON, THOMAS D.](#)  
[LORIUS, CLAUDE](#)  
[LOUGHRIDGE, MICHAEL](#)  
[LUBIN, DAN](#)  
[LUYENDYK, BRUCE P.](#)  
[LYNCH, AMANDA](#)  
[LYNN, WARREN](#)  
[MACDONALD, GLEN M.](#)  
[MACDONALD, R.](#)  
[\(ROBIE\) W.](#)  
[MACKAY, R.](#)

[STEPHENS, GRAEME L.](#)  
[STERN, ALAN J.](#)  
[STOLBOVOI, VLADIMIR](#)  
[STOW, DOUGLAS A.](#)  
[STRELETSKAYA, IRINA](#)  
[STROEVE, JULIENNE](#)  
[STUDINGER, M.](#)  
[STURM, MATTHEW](#)  
[SVYASHCHENNIKOV, P. N.](#)  
[SWIFT, JAMES H.](#)  
[TAKIZAWA, TAKATOSHI](#)  
[TARNOCAI, CHARLES](#)  
[TAYLOR, ALAN](#)  
[TAYLOR, DALE](#)  
[TAYLOR, KENDRICK](#)  
[TAYLOR, SUSAN](#)  
[TELLINI, CLAUDIO](#)  
[THIBAUT, DAUPHINE](#)  
[THOMAS, ROBERT](#)  
[THOMPSON, L. G.](#)  
[THORHALSDOTTIR, THORA](#)  
[ELLEN](#)  
[TITKOV, SERGEI S](#)  
[TRINKL, E. W.](#)  
[TROMBOTTO, DARIO](#)  
[TRUFFER, MARTIN](#)  
[TSAREV, BORIS](#)  
[TUCKER, WALTER B.](#)  
[TUMRUBAATAR, D.](#)  
[TWEEDIE, CRAIG](#)  
[TWICKLER, MARK](#)  
[UKRAINTSEVA, NATALIA](#)  
[UNTERSTEINER, NORBERT](#)  
[URDEA, PETRU](#)  
[USER SERVICES, NSIDC](#)  
[VALENTINE, VIRGINIA](#)  
[VAN DER VELDE, ROGIER](#)  
[VAN HUISSTEDEN, J.](#)  
[VAN TATENHOVE, F.G.M.](#)  
[VANDENBERGHE, JEF](#)  
[VAUGHN, BRUCE](#)

[ECHELMEYER, KEITH A.](#)  
[EDWARDS, ERIKA J.](#)  
[EICHINGER, WILLIAM](#)  
[EICKEN, HAJO](#)  
[EISCHEID, JON K.](#)  
[EISNER, WENDY R.](#)  
[EKHOLM, SIMON](#)  
[ELDER, KELLY](#)  
[ELIAS, SCOTT](#)  
[EMERY, WILLIAM](#)  
[ENGLAND, A.W.](#)  
[ERMOKHINA, KSENIA](#)  
[ERMOLIN, EVGENIY D.](#)  
[ESSERY, RICHARD](#)  
[ETHERIDGE, DAVID](#)  
[ETZELMULLER, BERND](#)  
[EUGSTER, WERNER](#)  
[EVERETT, KAYE R.](#)  
[FAHNESTOCK, JACE](#)  
[FAHNESTOCK, MARK](#)  
[FAHRBACH, E.](#)  
[FALKNER, KELLY K.](#)  
[FALL, GREG](#)  
[FAMIGLIETTI, JAY](#)  
[FERRARO, RALPH](#)  
[FERRIANS, OSCAR](#)  
[FESSENDEN, LYNN](#)  
[FETTERER, FLORENCE](#)  
[FIELD, WILLIAM O.](#)  
[FINLEY, BRANDON](#)  
[FINN, C. A.](#)  
[FISHCER, HUBERTUS](#)  
[FITZPATRICK, JOAN](#)  
[FLEMING, J. B.](#)  
[FLUCKIGER, JACQUELINE](#)  
[FORTIER, RICHARD](#)  
[FOSTER, JAMES](#)  
[FOWLER, CHUCK](#)  
[FOX GEARHEARD, SHARI](#)  
[FRANCIS, JENNIFER A.](#)  
[FRAUENFELD, OLIVER W.](#)

[MACPHERSON, IAN](#)  
[MAGNUSON, JOHN J.](#)  
[MALKOVA, GALINA](#)  
[MANLEY, WILLIAM F.](#)  
[MARCHENKO, SERGEI](#)  
[MARKS, DANNY](#)  
[MARKUS, THORSTEN](#)  
[MARSHALL, HANS-  
PETER](#)  
[MARTIN, SEELYE](#)  
[MARTINEZ DE PISON,  
EDUARDO](#)  
[MARTINEZ, RAMIOR](#)  
[MASLANIK, JIM](#)  
[MASTERS, DALLAS](#)  
[MATTHEWS, ELAINE](#)  
[MAYEWSKI, PAUL A.](#)  
[MCCONNELL, JOSEPH](#)  
[MCDONALD, KYLE C.](#)  
[MCFADDEN, JOE](#)  
[MCFARLAND, M. J.](#)  
[MCGINNIS, DAVID L.](#)  
[MCGUIRE, A. DAVE](#)  
[MCKAY, CHRISTOPHER  
P.](#)  
[MCMILLEN, ROBERT T.](#)  
[MCPHEE, MILES](#)  
[MEEKER, LOREN D.](#)  
[MEESE, DEB](#)  
[MEFFORD, TOM](#)  
[MEISSNER, THOMAS](#)  
[MELLING, HUMFREY](#)  
[MELNIKOV, E.S.](#)  
[MERCALI, LUCA](#)  
[MERKULOVA, T.V.](#)  
[MICHAELSON, GARY J.](#)  
[MICHAUD, YVES](#)  
[MICHELSON, DANIEL](#)  
[MILLER, DOUGLAS](#)  
[MILLER, JAMES](#)  
[MILLER, STEPHEN](#)

[VERFAILLIE, JOSEPH G.](#)  
[VERLINDE, HANS](#)  
[VINCENT, WARWICK](#)  
[VONDER MUEHLL, DANIEL S.](#)  
[VOROSMARTY, CHARLES J.](#)  
[VOURLITIS, GEORGE L.](#)  
[VUGLINSKY, VALERY](#)  
[WAGNER, TIM](#)  
[WAHLEN, MARTIN](#)  
[WALES, CARL](#)  
[WALKER, DONALD \(SKIP\) A.](#)  
[WALKER, MARILYN](#)  
[WALSH, JOHN E.](#)  
[WALTERS, JAMES C.](#)  
[WALTHALL, CHARLES L.](#)  
[WANG, JAMES NULL](#)  
[WANG, SHAOLING](#)  
[WARREN, ISABELLA M.T.](#)  
[WATANABE, TEIJI](#)  
[WATSON, M SCOTT](#)  
[WEBBER, PATRICK J.](#)  
[WEIDICK, ANKER](#)  
[WEIDNER, GEORGE A.](#)  
[WEINGARTNER, THOMAS J.](#)  
[WELCH, KATHY A](#)  
[WELKER, JEFF](#)  
[WELLER, GUNTER E.](#)  
[WELTON, ELLSWORTH](#)  
[WEN, JUN](#)  
[WENKER, LAURENT](#)  
[WENTZ, FRANK J.](#)  
[WETTLAUFER, JOHN](#)  
[WHEELER, PATRICK A.](#)  
[WHITE, JAMES](#)  
[WHITEHEAD, R.L.](#)  
[WHITLOW, SALLIE](#)  
[WHRITNER, ROBERT](#)  
[WILEN, LARRY](#)  
[WILHEIT, JR., THOMAS](#)  
[WILKINSON, ANNE](#)  
[WILLIAMS, PETER J.](#)

[FRAUENFELDER, REGULA](#)  
[FREI, ALLAN](#)  
[FUJII, HIDEYUKI](#)  
[GADES, ANTHONY](#)  
[GARCIA, FRANCISCO](#)  
[GASIEWSKI, ALBIN J.](#)  
[GAUTHIER, GILES](#)  
[GEROY, I.V.](#)  
[GIBLIN, ANNE E.](#)  
[GILICHINSKY, DAVID](#)  
[GLOERSEN, PER](#)  
[GOERING, DOUGLAS](#)  
[GOGENINI, S. P.](#)  
[GONZALEZ, GRIZELLE](#)  
[GOODBODY, ANGUS](#)  
[GOODINGS, DEBORAH J.](#)  
[GORBUNOV, ALDAR P.](#)  
[GOSSELIN, MICHAEL](#)  
[GOUGH, LAURA](#)  
[GOULD, WILLIAM A.](#)  
[GOW, TONY](#)  
[GRACHEV, A.](#)  
[GRAF, TOBIAS](#)  
[GRANBERG, H.B.](#)  
[GRAVES GAYLORD, ALLISON](#)  
[GREBMEIER, JACQUELINE M.](#)  
[GREGERSEN, ODD](#)  
[GROOTES, PEITER](#)  
[GUAY, CHRISTOPHER](#)  
[GUGLIELMIN, MAURO](#)

[MINKIN, MARK A.](#)  
[MINSTER, JEAN-  
BERNARD](#)  
[MOLNIA, BRUCE F.](#)  
[MONNIN, ERIC](#)  
[MOODY, AMBER](#)  
[MORAND, SONIA](#)  
[MORASSUTTI, MIKE](#)  
[MORGAN, VIN](#)  
[MORISON, DAVID](#)  
[MORISON, JAMES H.](#)  
[MORITZ, RICHARD](#)  
[MORSE, DAVID L.](#)  
[MOSKALENKO, NATALIA](#)  
[MUELLER, G. E.](#)  
[MUENCH, ROBIN D.](#)  
[MULLER, STEVEN V.](#)  
[MUNOZ, ESTHER](#)  
[NADELHOFFER, KNUTE  
J.](#)  
[NADYOZHINA,  
EKATERINA D](#)  
[NANSEN, FRIDTJOF](#)  
[NAVARRO, JOSE](#)  
[NEALE, C. M.U.](#)  
[NELSON, FREDERICK  
E. \(FRITZ\)](#)  
[NEMOV, ALEXANDR E](#)  
[NERESON, NADINE A.](#)  
[NGHIEM, SON V](#)  
[NICOLOS, PEDRO](#)  
[NIELSEN, NIELS](#)  
[NILSSON, ANDERS](#)  
[NIXON, F. MARK](#)  
[NJOKU, ENI G.](#)  
[NOLIN, ANNE W.](#)  
[NULL,](#)  
[OBERBAUER, STEVEN  
F.](#)  
[OBERMAN, NAUM](#)

[WILLIAMS, STEVEN](#)  
[WILSON, DOUGLAS S.](#)  
[WILSON, WILLIAM J.](#)  
[WITTE, HANNELORE](#)  
[WOLDE, MENGITSU](#)  
[WOLFF, ERIC W](#)  
[WOODRUFF, SCOTT D.](#)  
[WORLEY, STEVEN J.](#)  
[WYNNE, RANDOLPH H.](#)  
[YANSHIN, A. L.](#)  
[YOUNG, KATHY](#)  
[YUEH, SIMON H](#)  
[ZAVOROTNY, VALERY](#)  
[ZELLER, EDWARD](#)  
[ZHANG, TINGJUN](#)  
[ZHAO, ZHIYUAN](#)  
[ZHOU, GUOQING](#)  
[ZHOU, YOUWU](#)  
[ZIELINSKI, GREGORY](#)  
[ZIRNHELD, SANDRA L.](#)  
[ZOBLER, LEONARD](#)  
[ZWALLY, H. JAY](#)



 denotes an external product not archived by NSIDC

## AAGAARD, KNUT

- [North Pole Environmental Observatory \(NPEO\) Oceanographic Mooring Data, 2001-2002](#)
- [North Pole Environmental Observatory \(NPEO\) Weather and Radiation Buoy Data, 2002-2004](#)
- [Physical and Chemical Properties from Selected Expeditions in the Arctic Ocean](#)

## ABSHIRE, JAMES

- [GLAS/ICESat L1A Global Engineering Data](#)
- [GLAS/ICESat L1A Global Laser Pointing Data](#)

## ADLER, ROBERT

- [AMSR-E/Aqua L2B Global Swath Rain Rate/Type GSFC Profiling Algorithm](#)
- [AMSR-E/Aqua Monthly L3 5x5 deg Rainfall Accumulations](#)

## AHN, JINHO

- [Atmospheric CO2 Trapped in the Ice Core from Siple Dome, Antarctica](#)

## AKERMAN, H. JONAS

- [Circumpolar Active-Layer Permafrost System \(CAPS\)](#)

## ALBERT, MARY R.

- [Snow and Firn Temperature and Permeability Measurements from Siple Dome, Antarctica](#)



## ALEKSANDROV, YE. I.

- [Daily Precipitation Sums at Coastal and Island Russian Arctic Stations, 1940-1990](#)

## ALFIMOV, A.V.

- [Upper soil temperatures in the Kolyma Highland](#)

## ALLARD, MICHEL

- [Permafrost, palsas and frost-crack polygons, Salluit, Quebec, Canada](#)
- [Soil and Air temperature, Soil Water and Ice Content, Kangiqsualujjuaq \(George River\), Quebec, Canada](#) 
- [Soil Temperatures at Climatological Stations in Centre d'Etudes Nordiques, Quebec, Canada](#) 

## ALLEN, VIC

- [Canadian Geothermal Data Collection: Deep permafrost temperatures and thickness of permafrost](#)

## ALLEY, RICHARD

- [Visible Stratigraphic Dating, Siple Dome and Upstream C Cores](#)

## ALLISON, IAN

- [IPAB Antarctic Drifting Buoy Data](#)

## ALT, BEA TAYLOR

- [Meteorology and soil temperatures, Hot Weather Creek, Ellesmere Island, NWT, Canada](#)

## AMBROSE, WILLIAM G.

- [Benthos and Water Column Process Influences, Northeast Water Polynya Project, 1992](#)

## AN, VICTOR

- [Borehole temperatures in deep wells of Western Siberia, Russia, 1960-1995](#)

## ANANDAKRISHNAN, SRIDHAR

- [Ice Velocity Data from Ice Stream C, West Antarctica](#)

## ANDERSEN, ROGER

- [SCICEX Hydrographic Data, 1993](#)



- [Svalbard Fjord Conductivity, Temperature, Depth Data, 2001-2004](#)

## ANDERSON, GEORGE

- [Physical and Chemical Properties from Selected Expeditions in the Arctic Ocean](#)

## ANDERSON, JAMES

- [Glacial Geology Map of the Toolik Lake and Upper Kuparuk River Region, Alaska](#)

## ANDERSON, LEIF G.

- [Physical and Chemical Properties from Selected Expeditions in the Arctic Ocean](#)

## ANDERSON, MARK

- [Snow Melt Onset Over Arctic Sea Ice from SMMR and SSM/I Brightness Temperatures](#)


## ANDERSON, MARTHA

- [SMEX02 Regional Vegetation Sampling Data, Iowa](#)
- [SMEX02 Watershed Vegetation Sampling Data, Walnut Creek, Iowa](#)

## ANISIMOV, OLEG

- [Variations in Circumpolar Frozen Ground Conditions and Modeled Future Conditions](#)

## ARCONE, STEVEN

- [Geological and Geophysical Analyses of Permafrost and Groundwater Conditions, Fort Wainright, Alaska, USA](#) 
- [US International Trans-Antarctic Scientific Expedition \(US ITASE\): GPR Profiles and Accumulation Mapping](#)
- [US International Trans-Antarctic Scientific Expedition 400 MHz Subsurface Radar Profiles](#)

## ARCTIC AND ANTARCTIC RESEARCH INSTITUTE (AARI), ST. PETERSBURG, RUSSIA

- [Arctic Climatology Project - EWG Arctic Meteorology and Climate Atlas](#)


## ARE, FELIX

- [Arctic Coastal Dynamics Program](#) 

## ARENILLAS, MIGUEL

- [Rock glaciers in the Pyrenees, Spain and France](#)

## ARMSTRONG, RICHARD

- [Arctic Soil Freeze/Thaw Status from SMMR and SSM/I, Version 2](#)
- [CLPX-Ground: Ground Based Passive Microwave Radiometer \(GBMR-7\) Data](#)
- [CLPX-Satellite: AMSR-E Brightness Temperature Grids](#)
- [DMSP SSM/I Pathfinder Daily EASE-Grid Brightness Temperatures](#)
- [Former Soviet Union Hydrological Snow Surveys, 1966-1996](#)
- [GLIMS Glacier Database](#)
- [Global Monthly EASE-Grid Snow Water Equivalent Climatology](#)
- [Historical Soviet Daily Snow Depth Version 2 \(HSDSD\)](#)
- [Modeled Daily Thaw Depth and Frozen Ground Depth](#)
- [Near Real-Time SSM/I EASE-Grid Daily Global Ice Concentration and Snow Extent](#)
- [Nimbus-7 SMMR Pathfinder Daily EASE-Grid Brightness Temperatures](#)
- [Northern Hemisphere EASE-Grid Weekly Snow Cover and Sea Ice Extent Version 3](#)
- [Northern Hemisphere Snow Cover Extent](#) 
- [Polar Pathfinder Sampler: AVHRR, SMMR-SSM/I, and TOVS Samples and Combined Time Series](#)

## ARSENAULT, KRISTI

- [CLPX-Model: Rapid Update Cycle 40km \(RUC-40\) Model Output Reduced Data](#)

## ASHCROFT, PETER

- [AMSR-E/Aqua L2A Global Swath Spatially-Resampled Brightness Temperatures \(Tb\)](#)

## ASHJIAN, CARIN J.

- [Distribution of Zooplankton in the Northeast Water Polynya Project, Summer 1992 and 1993](#)

## ASSEL, RAYMOND A.

- [An Electronic Atlas of Great Lakes Ice Cover, Winters 1973-2002](#) 
- [NOAA/GLERL Great Lakes Ice Concentration Data Base, 1960-1979](#)

## AUERBACH, NANCY

- [Vegetation and soil classification at Barrow Environmental Observatory and Long Range Radar Site: Barrow Legacy Study, Alaska, USA](#) 

## AUSTIN, RICHARD T.

- [Airborne Cloud Radar \(ACR\) Reflectivity, Wakasa Bay, Japan](#)

## AVERCHENKO, V.V.

- [Borehole Temperatures, Permafrost Thickness, and Water Content, Magadan City, Russia](#) 

## AYDIN, MURAT

- [Analysis of Siple Dome Ice Core: Carbonyl Sulfide \(COS\), Methyl Chloride \(CH<sub>3</sub>Cl\), and Methyl Bromide \(CH<sub>3</sub>Br\)](#)

## BAKKEHOI, STEINAR

- [Active layer thickness and ground temperatures, Svea, Svalbard](#)

## BALES, ROGER

- [Snow-Atmosphere Transfer Function for Reversibly Deposited Chemical Species in West Antarctica](#)



## BALSER, ANDREW W.

- [Glacial Geology Map of the Toolik Lake and Upper Kuparuk River Region, Alaska](#)

## BAMBER, JONATHAN

- [Antarctic 5-km Digital Elevation Model from ERS-1 Altimetry](#)
- [Greenland 5 km DEM, Ice Thickness, and Bedrock Elevation Grids](#)

## **BARNOLA, J M**

- [Law Dome Ice Cores Chemistry Data](#) 
- [Vostok Ice Core Chemistry, Timescale, Isotope, and Temperature Data](#) 

## **BARRY, NATALYA C.**

- [Terrain and Vegetation of Toolik Lake, AK: Permanent Plots](#)

## **BARRY, ROGER G.**

- [Arctic EASE-Grid Freeze and Thaw Depths, 1901 - 2002](#)
- [Circumpolar Active-Layer Permafrost System \(CAPS\)](#)
- [GLIMS Glacier Database](#)
- [Northern Hemisphere EASE-Grid Annual Freezing and Thawing Indices, 1901 - 2002](#)
- [RAMP AMM-1 SAR Image Mosaic of Antarctica](#)
- [Russian Historical Soil Temperature Data](#)
- [Time Series of Active Layer Thickness in the Russian Arctic, 1915-1990](#)
- [When the Weather is Uggianaqtuq: Inuit Observations of Environmental Change](#)

## **BARSCH, DIETRICH**

- [Rock glacier Macun 1, Lower Engadin, Switzerland](#)

## **BATTLE, M.**

- [Firn Air Isotope and Temperature Measurements from Siple Dome and South Pole](#)

## **BECK, RICHARD**

- [Radiocarbon Dates and Pollen Data, Peterson Erosional Remnant, Arctic Coastal Plain, Alaska](#)

## **BEDFORD, DAN P.**

- [Central Asian Snow Cover from Hydrometeorological Surveys](#)
- [World Glacier Inventory](#)

## BEGIN, YVES

- [Soil and Air Temperature at Robert-Bourassa and Laforge-1 Reservoirs, Quebec, Canada](#) 


## BEHRENDT, J. C.

- [Ice Thickness and Surface Elevation, Southeastern Ross Embayment, West Antarctica](#)

## BELL, R. E.

- [Ice Thickness and Surface Elevation, Southeastern Ross Embayment, West Antarctica](#)

## BENDER, MICHAEL

- [Concentration and Isotopic Composition of O2 and N2 in Trapped Gases of the Vostok Ice Core](#)
- [Siple Dome Core Date from Measurement of the d18O of Paleoatmospheric O2](#)
- [Vostok Ice Core Chemistry, Timescale, Isotope, and Temperature Data](#) 

## BENNARTZ, RALF

- [Baltic Sea Experiment \(BALTEX\) Ground-Based Radar Polar Volume Data](#)

## BENSON, BARBARA J.

- [Global Lake and River Ice Phenology Database](#)

## BENSON, C. S.

- [Greenland Snow Pit and Core Stratigraphy](#)

## BENTLEY, CHARLES

- [GLAS/ICESat L1A Global Altimetry Data](#)
- [GLAS/ICESat L1B Global Elevation Data](#)
- [GLAS/ICESat L1B Global Waveform-based Range Corrections Data](#)
- [GLAS/ICESat L2 Antarctic and Greenland Ice Sheet Altimetry Data](#)
- [GLAS/ICESat L2 Global Land Surface Altimetry Data](#)
- [GLAS/ICESat L2 Ocean Surface Altimetry Data](#)

- [GLAS/ICESat L2 Sea Ice Altimetry Data](#)

## BERINGER, JASON

- [Climate and Flux Data from Alaska Sites, 1998-2000](#)



## BERMAN, D.I.

- [Upper soil temperatures in the Kolyma Highland](#)

## BIGGAR, KEVIN

- [Soil Temperature and Stratigraphy: Short Range Radar Sites Geotechnical Database, Yukon and NWT, Canada](#)  

## BINDLISH, RAJAT

- [SMEX02 Airborne Synthetic Aperture Radar \(AIRSAR\) Data, Iowa](#)  
- [SMEX02 Aircraft Polarimetric Scanning Radiometer \(PSR\) Data](#)

## BINDSCHADLER, ROBERT

- [Antarctic Ice Velocity Data](#)







## BJÖRK, GÖRAN

- [Physical and Chemical Properties from Selected Expeditions in the Arctic Ocean](#)

## BLANKENSHIP, D. D.

- [Antarctic Aerogeophysics Data](#)  
- [Ice Thickness and Surface Elevation, Southeastern Ross Embayment, West Antarctica](#)

## BLUNIER, THOMAS

- [Antarctic and Greenland Climate Change Comparison](#)  
- [Byrd Ice Core Microparticle and Chemistry Data](#)  
- [Siple Dome Ice Core Chemistry and Ion Data](#)  

- [Vostok Ice Core Chemistry, Timescale, Isotope, and Temperature Data](#) 


## BOCKHEIM, JAMES G.

- [Radiocarbon Dates and Pollen Data, Peterson Erosional Remnant, Arctic Coastal Plain, Alaska](#)
- [University of Wisconsin Antarctic Soils Database](#)

## BOEGGILD, CARL EGEDE

- [Glacier Inventory of West Greenland](#)

## BOELHOUWERS, JAN

- [Circumpolar Active-Layer Permafrost System \(CAPS\)](#)
- [Geocryogenic Landforms and Processes on Marian Island, Southern Indian Ocean](#) 
- [Seasonal frost and soil temperature data, Western Cape Mountains, South Africa](#)

## BOHLANDER, JENNIFER

- [Images of Antarctic Ice Shelves](#)
- [MODIS Mosaic of Antarctica \(MOA\) Image Map](#)

## BOSCH, DAVID

- [SMEX03 Regional Ground Soil Moisture Data: Georgia](#)

## BOX, JASON

- [Arctic Global Radiation \(AGR\) Data Set](#)

## BRANSON, JULIA

- [Circumpolar Active-Layer Permafrost System \(CAPS\)](#)

## BRENNER, ANITA


- [Seasat and GEOSAT Altimetry for the Antarctic and Greenland Ice Sheets](#)

## BREWER, MAX C.








- [Borehole locations and permafrost depths, Alaska, USA](#)

## **BRODZIK, MARY J.**

- [CLPX-Ground: Ground Based Passive Microwave Radiometer \(GBMR-7\) Data](#)
- [CLPX-Satellite: AMSR-E Brightness Temperature Grids](#)
- [CLPX-Satellite: SSM/I Brightness Temperature Grids](#)
- [Global Monthly EASE-Grid Snow Water Equivalent Climatology](#)
- [Nimbus-7 SMMR Pathfinder Daily EASE-Grid Brightness Temperatures](#)
- [Northern Hemisphere EASE-Grid Weekly Snow Cover and Sea Ice Extent Version 3](#)
- [Northern Hemisphere Snow Cover Extent](#) 



## **BROOK, ED**

- [Antarctic and Greenland Climate Change Comparison](#) 
- [Byrd Ice Core Microparticle and Chemistry Data](#) 
- [Siple Dome Ice Core Chemistry and Ion Data](#) 
- [Siple Dome Methane Record](#)
- [Taylor Dome and Greenland Ice Core Methane and Interplanetary Dust Data](#)
- [Taylor Dome Ice Core Chemistry, Ion, and Isotope Data](#) 
- [Vostok Ice Core Chemistry, Timescale, Isotope, and Temperature Data](#) 

## **BROOKS, STEVEN**

- [LAI Alaska Landscape Flux Survey NOAA/ATDD Long-EZ Aircraft Data](#)

## **BROWN, JERRY**

- [Active layer and permafrost properties, including snow depth, soil temperature, and soil moisture, Barrow, Alaska](#)
- [Arctic Coastal Dynamics Program](#) 
- [Circum-Arctic Map of Permafrost and Ground-Ice Conditions](#)
- [Circumpolar Active Layer Monitoring \(CALM\) Program Network](#)
- [Circumpolar Active-Layer Permafrost System \(CAPS\)](#)
- [Global Terrestrial Network for Permafrost \(GTN-P\)](#) 

## **BROWN, ROSS D.**

- [Reconstructed North American, Eurasian, and Northern Hemisphere Snow Cover Extent, 1915-1997](#)

## **BROZENA, J. M.**

- [Ice Thickness and Surface Elevation, Southeastern Ross Embayment, West Antarctica](#)

## **BUFTON, JACK**

- [GLAS/ICESat L1A Global Altimetry Data](#)
- [GLAS/ICESat L1B Global Elevation Data](#)
- [GLAS/ICESat L1B Global Waveform-based Range Corrections Data](#)
- [GLAS/ICESat L2 Antarctic and Greenland Ice Sheet Altimetry Data](#)
- [GLAS/ICESat L2 Global Land Surface Altimetry Data](#)
- [GLAS/ICESat L2 Ocean Surface Altimetry Data](#)
- [GLAS/ICESat L2 Sea Ice Altimetry Data](#)

## **BUK, E.**

- [Rock glaciers, Central Andes, Argentina](#)

## **BURGESS, MARGO**

- [Canadian Geothermal Data Collection: Deep permafrost temperatures and thickness of permafrost](#)
- [Circumpolar Active-Layer Permafrost System \(CAPS\)](#)
- [Digital Database of Permafrost Thickness in Canada](#) 
- [Digital Geotechnical Database for the Mackenzie Valley/Delta Region](#) 
- [Global Terrestrial Network for Permafrost \(GTN-P\)](#) 
- [Ground Temperature Database for Northern Canada](#) 
- [Norman Wells Pipeline Thermal Monitoring Database](#) 
- [Schefferville Permafrost Temperature Database](#)
- [Yukon Ground Temperature Data Collection - 1966 to 1981](#) 

## **BURNS, CHRIS**

- [Annual Thaw Depths in Illisarvik, Northwest Territories](#)

## CAMPBELL, I.B.

- [New Zealand Antarctic Soils Database](#) 

## CANNONE, NICOLETTA

- [Rock glaciers, Lombardy, Italy](#)

## CANTARINO, ISIDRO

- [Rock glaciers in the Pyrenees, Spain and France](#)

## CARMACK, EDWARD C.

- [Physical and Chemical Properties from Selected Expeditions in the Arctic Ocean](#)

## CARROLL, TOM

- [CLPX Airborne Gamma Snow and Soil Moisture Surveys](#)
- [Snow Data Assimilation System \(SNODAS\) Data Products at NSIDC](#)

## CARSEY, FRANK

- [RAMP AMM-1 SAR Image Mosaic of Antarctica](#)

## CASADO, JOSE MANUEL GONZALEZ

- [Rock glaciers on South Shetland Islands, Antarctic Peninsula](#)

## CASTELLANO, CLAUDIO

- [Western Italian Alps Monthly Snowfall and Snow Cover Duration](#)

## CATANIA, GINNY

- [Compilation of Antarctic Radar Data, Siple Coast, 2000-2002](#)
- [Ice Motion and Topography Near Margin Areas of Kamb Ice Stream, Antarctica](#)

## CAVALIERI, DONALD

- [AMSR-E/Aqua Daily L3 12.5 km Tb, Sea Ice Conc., & Snow Depth Polar Grids](#)
- [AMSR-E/Aqua Daily L3 25 km Tb, Sea Ice Temperature, & Sea Ice Conc. Polar Grids](#)
- [AMSR-E/Aqua Daily L3 6.25 km 89 GHz Brightness Temperature \(Tb\) Polar Grids](#)
- [DMSP SSM/I Daily and Monthly Polar Gridded Sea Ice Concentrations](#)
- [Meltpond2000 Polarimetric Scanning Radiometer Sea Ice Brightness Temperatures](#)
- [Near Real-Time DMSP SSM/I Daily Polar Gridded Sea Ice Concentrations](#)
- [Nimbus-7 SMMR Polar Gridded Radiances and Sea Ice Concentrations](#)
- [Sea Ice Concentrations from Nimbus-7 SMMR and DMSP SSM/I Passive Microwave Data](#)

## CHANG, ALFRED T.C.

- [AMSR-E/Aqua Daily L3 Global Snow Water Equivalent EASE-Grids](#)
- [AMSR-E/Aqua Monthly L3 Global Snow Water Equivalent EASE-Grids](#)
- [Nimbus-7 SMMR Derived Monthly Global Snow Cover and Snow Depth](#)



## CHAPIN III, F. STUART (TERRY)

- [Climate and Flux Data from Alaska Sites, 1998-2000](#)
- [Eddy Flux Data, Alaska North Slope, 1994-1996](#)
- [Meteorology, Vegetation, Radiation, Microtopography, and Thaw Depth Data, Alaska, 1995-1996](#)

## CHAPMAN, BILL

- [CLPX-Airborne: Airborne Synthetic Aperture Radar \(AIRSAR\) Imagery](#)

## CHAPPELLAZ, JEROME

- [Antarctic and Greenland Climate Change Comparison](#) 
- [Vostok Ice Core Chemistry, Timescale, Isotope, and Temperature Data](#) 

## CHEN, XIANZHANG

- [World Glacier Inventory](#)

## CHENG, GUODONG

- [Boreholes and temperature logs from the Tibetan Plateau and Northeast China](#)

## CHERKASHOV, GEORGE

- [Arctic Coastal Dynamics Program](#) 

## CHERNOVA, LYUDMILA

- [World Glacier Inventory](#)

## CHRISTENSEN, JOHN P.

- [Arctic Ocean Section Porewater Chemistry Data, 1994](#)
- [Chukchi Sea Hydrographic \(CTD\) Data from the R.V. Alpha Helix Cruise, September 1996](#)
- [Sedimentary Denitrification Rates from the Bering, Chukchi, and Beaufort Seas](#)

## CHRISTIANSEN, HANNE HVIDTFELDT

- [Active-Layer and Permafrost Temperatures, Sisimiut \(Holsteinsborg\), Greenland](#)
- [Active-Layer and Permafrost Temperatures, Soendre Stroemfjord, Greenland](#)
- [Circumpolar Active-Layer Permafrost System \(CAPS\)](#)
- [Rock Temperatures, Sermilik, SE Greenland](#)

## CLARIDGE, GRAEME

- [New Zealand Antarctic Soils Database](#) 

## CLARK, MICHAEL J.

- [Circumpolar Active-Layer Permafrost System \(CAPS\)](#)

## CLEIN, JOY

- [Modeled Carbon Responses of Tundra Ecosystems to Historical and Projected Climate](#)

## CLINE, DON

- [CLPX Airborne Gamma Snow and Soil Moisture Surveys](#)
- [CLPX NOAA FSL Rapid Update Cycle 20 km \(RUC-20\) Dataset](#)
- [CLPX-Ground: Ground-based L and Ku band polarimetric scatterometry](#)

- [CLPX-Ground: ISA Snow Depth Transects and Related Measurements](#)
- [CLPX-Ground: ISA Snow Pit Measurements](#)
- [CLPX-Ground: ISA Soil Moisture Measurements](#)
- [CLPX-Ground: Snow Measurements at the Local Scale Observation Site \(LSOS\)](#)
- [CLPX-Satellite: AVHRR/HRPT Brightness Temperatures and Reflectances](#)
- [CLPX-Satellite: Landsat Thematic Mapper Imagery](#)

## **CLOW, GARY D.**

- [Borehole locations and permafrost depths, Alaska, USA](#)

## **CODISPOTI, LOUIS A.**

- [Sedimentary Denitrification Rates from the Bering, Chukchi, and Beaufort Seas](#)

## **COLE-DAI, JOHONG**

- [Sulfate-Based Volcanic Record from South Pole Ice Core](#)

## **COLONY, ROGER**

- [IABP Drifting Buoy Pressure, Temperature, Position, and Interpolated Ice Velocity](#) 

## **COMISO, JOSEPHINO 'JOEY' C.**

- [AMSR-E/Aqua Daily L3 12.5 km Tb, Sea Ice Conc., & Snow Depth Polar Grids](#)
- [AMSR-E/Aqua Daily L3 25 km Tb, Sea Ice Temperature, & Sea Ice Conc. Polar Grids](#)
- [AMSR-E/Aqua Daily L3 6.25 km 89 GHz Brightness Temperature \(Tb\) Polar Grids](#)
- [Bootstrap Sea Ice Concentrations from Nimbus-7 SMMR and DMSP SSM/I](#)
- [DMSP SSM/I Daily and Monthly Polar Gridded Sea Ice Concentrations](#)
- [Nimbus-5 ESMR Polar Gridded Brightness Temperatures](#)
- [Nimbus-5 ESMR Polar Gridded Sea Ice Concentrations](#)

## **CONWAY, HOWARD**

- [Compilation of Antarctic Radar Data, Siple Coast, 2000-2002](#)
- [Ice Motion and Topography Near Margin Areas of Kamb Ice Stream, Antarctica](#)
- [Roosevelt Island Bedrock and Surface Elevations](#)
- [Roosevelt Island Ice Core Density and Beta Count Data](#)

## COOPER, LEE W.

- [Chemical and Isotopic Tracers from the Arctic Ocean](#)

## COPASS, CATHERINE

- [Climate and Flux Data from Alaska Sites, 1998-2000](#)

## COSH, MICHAEL

- [SMEX02 ASTER Level 1B Data, Iowa](#)
- [SMEX02 Iowa Regional Ground Soil Moisture Data](#)
- [SMEX02 Iowa Satellite Vegetation and Water Index \(NDVI and NDWI\) Data](#)
- [SMEX02 Land Surface Information: Geolocation, Surface Roughness, and Photographs](#)
- [SMEX02 Landsat Thematic Mapper Imagery, Iowa](#)
- [SMEX02 Soil Climate Analysis Network \(SCAN\) Station 2031, Ames, Iowa](#)
- [SMEX02 Tower-Based Radiometric Surface Temperature, Walnut Creek, Iowa](#)
- [SMEX02 Vegetation Water Content, Iowa Regional and Walnut Creek Watershed](#)
- [SMEX02 Watershed Soil Moisture Data, Walnut Creek, Iowa](#)
- [SMEX02 Watershed Vitel Network Soil Moisture Data, Walnut Creek, Iowa](#)

## CRAWFORD, TIMOTHY L.

- [LAII Alaska Landscape Flux Survey NOAA/ATDD Long-EZ Aircraft Data](#)

## CROSSON, WILLIAM

- [SMEX02 Soil Moisture and Temperature Profiles, Walnut Creek, Iowa](#)

## CURLANDER, JOHN C.

- [RAMP AMM-1 SAR Image Mosaic of Antarctica](#)

## DALZIEL, IAN W.

- [Antarctic Aerogeophysics Data](#) 

## DAVIS, CURT H.



- [Elevation Change of the Southern Greenland Ice Sheet from 1978-88](#)

## DAVIS, ROBERT

- [CLPX-Airborne: Infrared Orthophotography and LIDAR Topographic Mapping](#)
- [CLPX-Ground: Snow Measurements at the Local Scale Observation Site \(LSOS\)](#)
- [CLPX-Satellite: Landsat Thematic Mapper Imagery](#)
- [CLPX-Satellite: Multi-angle Imaging Spectroradiometer \(MISR\) Products](#)

## DECK, BRUCE

- [Atmospheric CO2 Trapped in the Ice Core from Siple Dome, Antarctica](#)

## DELALOYE, REYNALD

- [Rock glaciers, Entremont, Valais, Switzerland](#)

## DEROO, ROGER

- [CLPX-Ground: University of Michigan Ground-Based Microwave Radiometer](#)

## DEVOL, ALLAN H.

- [Sedimentary Denitrification Rates from the Bering, Chukchi, and Beaufort Seas](#)

## DINARDO, STEVEN J

- [SMEX02 Passive and Active L and S band System \(PALS\) Data](#)

## DIONNE, JEAN-CLAUDE

- [Soil and Air Temperature in a Palsa Field, Blanc-Sablon, Quebec, Canada](#) 

## DIOUMAEVA, IRINA

- [Biogenic Sulfur in the Siple Dome Ice Core](#)

## DIXON, DANIEL A.

- [US International Trans-Antarctic Scientific Expedition \(US ITASE\) Glaciochemical Data](#)

## **DONARUMMO, JR., JOHN**

- [Data Correlating the Shallow GISP2 Dust Profile with the Wolf Sunspot Number Series](#)

## **DORAISWAMY, PAUL C.**

- [SMEX02 Land Surface Information: Land Use Classification](#)

## **DROBOT, SHELDON**

- [Snow Melt Onset Over Arctic Sea Ice from SMMR and SSM/I Brightness Temperatures](#)


## **DROZDOV, D.S.**

- [Landscape Map of the Russian Arctic Coastal Zone](#)

## **DULANEY, WAYNE P.**

- [SMEX02 Atmospheric Aerosol Optical Properties Data](#) 

## **DUNBAR, NELIA**

- [Blue Ice Tephra II - Brimstone Peak](#)
- [Blue Ice Tephra II - Mt. DeWitt](#)
- [Siple Dome Ice Core Chemistry and Ion Data](#) 
- [Tephra in Siple and Taylor Dome Ice Cores](#)
- [Volcanic Records in the Siple and Taylor Dome Ice Cores](#)

## **DURAN, JUAN JOSE**

- [Rock glaciers on South Shetland Islands, Antarctic Peninsula](#)

## **DUTTON, ELLSWORTH**

- [Barrow Alaska Climate Monitoring and Diagnostics: Meteorology and Radiation Data](#) 

## DYE, DENNIS

- [Timing and Statistics of Autumn and Spring Annual Snow Cover for the Northern Hemisphere](#)

## DYKE, LARRY D.

- [Rock glacier velocities, Selwyn Mountains, Yukon and NWT, Canada](#)

## DYURGEROV, MARK

- [Glacier Mass Balance and Regime Measurements and Analysis, 1945-2003](#)

## ECHELMAYER, KEITH A.

- [Airborne Surface Profiling of Alaskan Glaciers](#)
- [Margin Migration Rates and Dynamics: Siple Coast Ice Streams](#)
- [World Glacier Inventory](#)

## EDWARDS, ERIKA J.

- [Vegetation and Site Characterization, 1998-99 ATLAS Grid Transect, Northern Alaska](#)

## EICHINGER, WILLIAM

- [SMEX02 Balloon-borne Radiosonde Data, Iowa](#)

## EICKEN, HAJO

- [Summer Surface Hydrographic Measurements in the Laptev Sea, 1980 to 2000](#)
- [Thickness, Salinity and Stable Isotope Composition of Sea Ice Samples from the Laptev Sea, 1999](#)

## EISCHEID, JON K.

- [NOAA/CMDL World Climate Data, Global Historical Climatology Network for Alaska](#)

## EISNER, WENDY R.

- [Preliminary Investigation of Paleoenvironment, Processes, and Carbon Stocks of Drained Thaw-](#)

[Lake Basins, Arctic Coastal Plain, Alaska](#)

- [Radiocarbon Dates and Pollen Data, Peterson Erosional Remnant, Arctic Coastal Plain, Alaska](#)

## EKHOLM, SIMON

- [Digital SAR Mosaic and Elevation Map of the Greenland Ice Sheet](#)

## ELDER, KELLY

- [CLPX-Ground: ISA Main Meteorological Data](#)
- [CLPX-Ground: ISA Snow Depth Transects and Related Measurements](#)
- [CLPX-Ground: ISA Snow Pit Measurements](#)
- [CLPX-Ground: ISA Soil Moisture Measurements](#)
- [CLPX-Ground: Snow Measurements at the Local Scale Observation Site \(LSOS\)](#)


## ELIAS, SCOTT

- [Vegetation and soil classification at Barrow Environmental Observatory and Long Range Radar Site: Barrow Legacy Study, Alaska, USA](#) 

## EMERY, WILLIAM

- [AVHRR Polar Pathfinder Twice-Daily 1.25 km EASE-Grid Composites](#)
- [AVHRR Polar Pathfinder Twice-Daily 25 km EASE-Grid Composites](#)
- [AVHRR Polar Pathfinder Twice-Daily 5 km EASE-Grid Composites](#)
- [Polar Pathfinder Sampler: AVHRR, SMMR-SSM/I, and TOVS Samples and Combined Time Series](#)

## ENGLAND, A.W.

- [Alaska North Slope \(Sagavanirktok River\) Meteorological Data, 1994 and 1995](#)
- [CLPX-Ground: Micrometeorological Data at the Local Scale Observation Site \(LSOS\)](#)
- [CLPX-Ground: University of Michigan Ground-Based Microwave Radiometer](#)
- [Soil Temperatures from the Radiobrightness Energy Balance Experiment \(REBEX-1\), South Dakota, USA](#) 

## ERMOKHINA, KSENIA

- [Slope Ecology and Active Layer in the Central Yamal Peninsula, West Siberia, Russia](#) 

## ERMOLIN, EVGENIY D.

- [Borehole permafrost data, Kumtor and Taragai Valleys, Tianshan, Kazakhstan](#)

## ESSERY, RICHARD

- [CLPX-Ground: Ground-Based Infrared Images of the LSOS Site](#)

## ETHERIDGE, DAVID

- [Law Dome Ice Cores Chemistry Data](#) 

## ETZELMULLER, BERND

- [Rock glaciers from Norway and Svalbard](#)

## EUGSTER, WERNER

- [Eddy Flux Data, Alaska North Slope, 1994-1996](#)
- [Meteorology, Vegetation, Radiation, Microtopography, and Thaw Depth Data, Alaska, 1995-1996](#)

## EVERETT, KAYE R.

- [Snow Depth Measurements from Barrow, Alaska, 1994](#)

## FAHNESTOCK, JACE

- [Air and Soil Temperatures from Sites in Alaska 1995-2001](#)

## FAHNESTOCK, MARK

- [Digital SAR Mosaic and Elevation Map of the Greenland Ice Sheet](#)
- [MODIS Mosaic of Antarctica \(MOA\) Image Map](#)

## FAHRBACH, E.

- [AWI Moored ULS Data, Greenland Sea and Fram Strait, 1991-2002](#)

- [AWI Moored ULS Data, Weddell Sea \(1990-1998\)](#)

## FALKNER, KELLY K.

- [Arctic Ocean Barium Concentrations, 1993](#)
- [Barium Concentrations and Salinity in Arctic River Estuaries, 1993-1996](#)
- [Hydrographic Parameters from Fram Strait and Denmark Strait, 1998](#)
- [North Pole Environmental Observatory Aerial CTD Survey](#)
- [SCICEX Dissolved Barium Data, 1993-1997](#)
- [Seawater Chemistry from the North Pole Environmental Observatory, 2000-2004](#)

## FALL, GREG

- [CLPX NOAA FSL Rapid Update Cycle 20 km \(RUC-20\) Dataset](#)

## FAMIGLIETTI, JAY

- [SMEX02 Iowa Regional Ground Soil Moisture Data](#)

## FERRARO, RALPH

- [AMSR-E/Aqua L2B Global Swath Rain Rate/Type GSFC Profiling Algorithm](#)
- [AMSR-E/Aqua Monthly L3 5x5 deg Rainfall Accumulations](#)

## FERRIANS, OSCAR

- [Circum-Arctic Map of Permafrost and Ground-Ice Conditions](#)
- [Permafrost Map of Alaska, USA](#)

## FESSENDEN, LYNN

- [Heterotrophic Bacteria and Protists in the Upper Water Column of the Central Arctic Ocean](#)

## FETTERER, FLORENCE

- [AARI 10-Day Arctic Ocean EASE-Grid Sea Ice Observations](#)
- [AVHRR Leads-ARI Polar Gridded Brightness Temperatures](#)
- [Daily Precipitation Sums at Coastal and Island Russian Arctic Stations, 1940-1990](#)
- [Global Lake and River Ice Phenology Database](#)

- [Meteorological Data from the Russian Arctic, 1961-2000](#)
- [SHEBA Reconnaissance Imagery](#)
- [The Dehn Collection of Arctic Sea Ice Charts, 1953-1986](#)

## FIELD, WILLIAM O.

- [Online Glacier Photograph Database](#)

## FINLEY, BRANDON

- [Biogenic Sulfur in the Siple Dome Ice Core](#)

## FINN, C. A.

- [Ice Thickness and Surface Elevation, Southeastern Ross Embayment, West Antarctica](#)

## FISHCER, HUBERTUS

- [Vostok Ice Core Chemistry, Timescale, Isotope, and Temperature Data](#) 



## FITZPATRICK, JOAN

- [Digital Images of Thin Sections from Siple Dome](#)

## FLEMING, J. B.

- [Thaw Depth and Vegetation Radiance Measurements, Happy Valley, AK, 1994](#)

## FLUCKIGER, JACQUELINE

- [Byrd Ice Core Microparticle and Chemistry Data](#) 
- [European Project for Ice Coring in Antarctica \(EPICA\) Dome C Ice Core Data](#) 

## FORTIER, RICHARD

- [Soil and Air temperature, Soil Water and Ice Content, Kangiqsualujjuaq \(George River\), Quebec, Canada](#) 



## FOSTER, JAMES

- [AMSR-E/Aqua 5-Day L3 Global Snow Water Equivalent EASE-Grids](#)

## FOWLER, CHUCK

- [AVHRR Polar Pathfinder Twice-Daily 1.25 km EASE-Grid Composites](#)
- [AVHRR Polar Pathfinder Twice-Daily 25 km EASE-Grid Composites](#)
- [AVHRR Polar Pathfinder Twice-Daily 5 km EASE-Grid Composites](#)
- [Polar Pathfinder Daily 25 km EASE-Grid Sea Ice Motion Vectors](#)
- [Polar Pathfinder Sampler: AVHRR, SMMR-SSM/I, and TOVS Samples and Combined Time Series](#)

## FOX GEARHEARD, SHARI

- [When the Weather is Uggianaqtuq: Inuit Observations of Environmental Change](#)

## FRANCIS, JENNIFER A.

- [Polar Pathfinder Sampler: AVHRR, SMMR-SSM/I, and TOVS Samples and Combined Time Series](#)
- [TOVS Pathfinder Path-P Daily Arctic Gridded Atmospheric Parameters](#)

## FRAUENFELD, OLIVER W.

- [Northern Hemisphere EASE-Grid Annual Freezing and Thawing Indices, 1901 - 2002](#)
- [Time Series of Active Layer Thickness in the Russian Arctic, 1915-1990](#)

## FRAUENFELDER, REGULA

- [Rock glaciers, Fletschhorn Area, Valais, Switzerland](#)

## FREI, ALLAN

- [Reconstructed North American Snow Extent, 1900-1993](#)

## FUJII, HIDEYUKI

- [CLPX-Ground: Ground Based Passive Microwave Radiometer \(GBMR-7\) Data](#)

## GADES, ANTHONY

- [Ice Motion and Topography Near Margin Areas of Kamb Ice Stream, Antarctica](#)

## GARCIA, FRANCISCO

- [Rock glaciers in the Pyrenees, Spain and France](#)

## GASIEWSKI, ALBIN J.

- [CLPX-Airborne: Multiband Polarimetric Scanning Radiometer \(PSR\) Imagery](#)
- [Meltpond2000 Polarimetric Scanning Radiometer Sea Ice Brightness Temperatures](#)
- [PSR/A Multiband Polarimetric Imaging, Wakasa Bay, Japan](#)
- [SMEX02 Aircraft Polarimetric Scanning Radiometer \(PSR\) Data](#)

## GAUTHIER, GILES

- [Soil Temperature and Moisture, Bylot Island, Quebec, Canada](#) 

## GEROY, I.V.

- [Active Layer and Permafrost Thickness, Soil Properties, and Periglacial Processes in the Gijiga Lowland, Russia](#) 

## GIBLIN, ANNE E.

- [Long Term Ecological Research \(LTER\) Site Data, North Slope of Alaska](#) 

## GILICHINSKY, DAVID

- [Map of Natural \(Landscape\) and Permafrost Zones and the Net of Soil Temperature Meteorological Stations in Russia and Middle Asian Mountains](#)
- [Russian Historical Soil Temperature Data](#)

## GLOERSEN, PER

- [DMSP SSM/I Daily and Monthly Polar Gridded Sea Ice Concentrations](#)
- [Near Real-Time DMSP SSM/I Daily Polar Gridded Sea Ice Concentrations](#)

- [Nimbus-7 SMMR Polar Gridded Radiances and Sea Ice Concentrations](#)
- [Sea Ice Concentrations from Nimbus-7 SMMR and DMSP SSM/I Passive Microwave Data](#)

## GOERING, DOUGLAS

- [Meteorological, Radiation, Soil, and Snow Data from Alaska Sites, 1998-2002](#)

## GOGENINI, S. P.

- [Antarctic 5-km Digital Elevation Model from ERS-1 Altimetry](#)

## GONZALEZ, GRIZELLE

- [Canadian Transect of Soils and Vegetation for the Circumpolar Arctic Vegetation Map](#)

## GOODBODY, ANGUS

- [CLPX-Ground: ISA Main Meteorological Data](#)

## GOODINGS, DEBORAH J.

- [Centrifuge Modeling of Ground Freeze and Thaw](#) 

## GORBUNOV, ALDAR P.

- [Borehole permafrost data, Kumtor and Taragai Valleys, Tianshan, Kazakhstan](#)
- [Rock glaciers, Zailiysiky Range, Kungei Ranges, Tianshan, Kazakhstan](#)

## GOSSELIN, MICHAEL

- [Heterotrophic Bacteria and Protists in the Upper Water Column of the Central Arctic Ocean](#)


## GOUGH, LAURA

- [Controls on Carbon Flux in Moist Acidic Versus Nonacidic Tundra, Arctic LTER Data](#)
- [Long Term Ecological Research \(LTER\) Site Data, North Slope of Alaska](#) 

## GOULD, WILLIAM A.

- [Canadian Transect of Soils and Vegetation for the Circumpolar Arctic Vegetation Map](#)

## GOW, TONY

- [Dominion Range Ice Core Beta Profiles, Chemistry, and Density Data](#) 
- [Physical and Structural Properties of the Siple Dome Ice Cores](#)

## GRACHEV, A.

- [Firn Air Isotope and Temperature Measurements from Siple Dome and South Pole](#)

## GRAF, TOBIAS

- [CLPX-Ground: Ground Based Passive Microwave Radiometer \(GBMR-7\) Data](#)

## GRANBERG, H.B.

- [Schefferville Permafrost Temperature Database](#)

## GRAVES GAYLORD, ALLISON

- [Barrow Area Information Database \(BAID\) Geospatial Data Sets, Barrow, AK, USA](#)

## GREBMEIER, JACQUELINE M.

- [Chemical and Isotopic Tracers from the Arctic Ocean](#)

## GREGERSEN, ODD

- [Active layer thickness and ground temperatures, Svea, Svalbard](#)

## GROOTES, PEITER

- [Dominion Range Ice Core Beta Profiles, Chemistry, and Density Data](#) 

## GUAY, CHRISTOPHER

- [SCICEX Dissolved Barium Data, 1993-1997](#)

## GUGLIELMIN, MAURO

- [Active layer and borehole temperatures from La Foppa rock glaciers, Val Vallaccia, Central Italian Alps](#) 
- [Rock glaciers, Lombardy, Italy](#)

## GUNN, JOHN T.

- [SCICEX Hydrographic Data, 1997 and 1998](#)

## GUO, DONGXIN

- [Maps of Geocryological Regions and Classifications in China](#)

## HAINES, BRUCE

- [Elevation Change of the Southern Greenland Ice Sheet from 1978-88](#)

## HALL, DOROTHY K.

- [MODIS/Aqua Sea Ice Extent 5-Min L2 Swath 1km](#)
- [MODIS/Aqua Sea Ice Extent and IST Daily L3 Global 4km EASE-Grid Day](#)
- [MODIS/Aqua Sea Ice Extent Daily L3 Global 1km EASE-Grid Day](#)
- [MODIS/Aqua Snow Cover 5-Min L2 Swath 500m](#)
- [MODIS/Aqua Snow Cover 8-Day L3 Global 0.05Deg CMG](#)
- [MODIS/Aqua Snow Cover 8-Day L3 Global 500m Grid](#)
- [MODIS/Aqua Snow Cover Daily L3 Global 0.05Deg CMG](#)
- [MODIS/Aqua Snow Cover Daily L3 Global 500m Grid](#)
- [MODIS/Terra Sea Ice Extent 5-Min L2 Swath 1km](#)
- [MODIS/Terra Sea Ice Extent and IST Daily L3 Global 4km EASE-Grid Day](#)
- [MODIS/Terra Sea Ice Extent Daily L3 Global 1km EASE-Grid Day](#)
- [MODIS/Terra Sea Ice Extent Daily L3 Global 1km EASE-Grid Night](#)
- [MODIS/Terra Snow Cover 5-Min L2 Swath 500m](#)
- [MODIS/Terra Snow Cover 8-Day L3 Global 0.05Deg CMG](#)
- [MODIS/Terra Snow Cover 8-Day L3 Global 500m Grid](#)
- [MODIS/Terra Snow Cover Daily L3 Global 0.05Deg CMG](#)
- [MODIS/Terra Snow Cover Daily L3 Global 500m Grid](#)

## HALLET, BERNARD

- [Active layer physical processes at Broeggerhalvoya, western Spitsbergen](#)

## **HAMILTON, GORDON S.**

- [US International Trans-Antarctic Scientific Expedition \(US ITASE\): GPR Profiles and Accumulation Mapping](#)

## **HAMILTON, THOMAS D.**

- [Glacial Geology Map of the Toolik Lake and Upper Kuparuk River Region, Alaska](#)

## **HANSEN, BIRGER ULF**

- [Soil temperatures from Disko Island \(Qeqertarsuaq/Godhavn\), Greenland](#)

## **HARAN, TERRY**

- [AVHRR Polar Pathfinder Twice-Daily 1.25 km EASE-Grid Composites](#)
- [AVHRR Polar Pathfinder Twice-Daily 25 km EASE-Grid Composites](#)
- [AVHRR Polar Pathfinder Twice-Daily 5 km EASE-Grid Composites](#)
- [CLPX-Satellite: MODIS Radiances, Reflectances, Snow Cover and Related Grids](#)
- [MODIS Mosaic of Antarctica \(MOA\) Image Map](#)
- [Polar Pathfinder Sampler: AVHRR, SMMR-SSM/I, and TOVS Samples and Combined Time Series](#)

## **HARDY, JANET**

- [CLPX-Ground: Snow Measurements at the Local Scale Observation Site \(LSOS\)](#)
- [CLPX-Ground: Sub-Canopy Energetics at the Local Scale Observation Site \(LSOS\)](#)

## **HARMS, SABINE**

- [AWI Moored ULS Data, Weddell Sea \(1990-1998\)](#)

## **HART, WILLIAM**

- [GLAS/ICESat L1A Global Atmosphere Data](#)
- [GLAS/ICESat L1B Global Backscatter Data](#)
- [GLAS/ICESat L2 Global Aerosol Vertical Structure Data](#)

- [GLAS/ICESat L2 Global Cloud Heights for Multi-layer Clouds](#)
- [GLAS/ICESat L2 Global Planetary Boundary Layer and Elevated Aerosol Layer Heights](#)
- [GLAS/ICESat L2 Global Thin Cloud/Aerosol Optical Depths Data](#)

## **HASHOLT, BENT**

- [Rock Temperatures, Sermilik, SE Greenland](#)

## **HASSELMANN, KLAUS**

- [Southern Hemisphere Ice Limits, 1973-1978](#)

## **HAUGEN, RICHARD**

- [Seasonal frost depths, midwestern USA](#)

## **HAUSER, RACHEL**

- [Into the Arctic -- Information and Educational Activities for Studying Climate](#)

## **HEGINBOTTOM, J. ALAN**

- [Circum-Arctic Map of Permafrost and Ground-Ice Conditions](#)
- [Permafrost Map of Canada](#) 

## **HEIBERG, ANDREAS**

- [North Pole Environmental Observatory \(NPEO\) Oceanographic Mooring Data, 2001-2002](#)
- [North Pole Environmental Observatory \(NPEO\) Weather and Radiation Buoy Data, 2002-2004](#)

## **HELM, CHRIS**

- [GLIMS Glacier Database](#)

## **HELMIG, DETLEV**

- [Vertical Boundary Layer Profiles for Ozone and Meteorological Parameters at Summit, Greenland, 2000](#)



## **HERRING, THOMAS**

- [GLAS/ICESat L1A Global Altimetry Data](#)
- [GLAS/ICESat L1B Global Elevation Data](#)
- [GLAS/ICESat L1B Global Waveform-based Range Corrections Data](#)
- [GLAS/ICESat L2 Antarctic and Greenland Ice Sheet Altimetry Data](#)
- [GLAS/ICESat L2 Global Land Surface Altimetry Data](#)
- [GLAS/ICESat L2 Ocean Surface Altimetry Data](#)
- [GLAS/ICESat L2 Sea Ice Altimetry Data](#)

## **HERZFELD, UTE CHRISTINA**

- [GEOSAT Radar Altimeter DEM Atlas of Antarctica North of 72.1 degrees South](#)

## **HINKEL, KENNETH M.**

- [Active Layer Depth and Snow Depth, Kuparuk Basin, 1995](#)
- [Circumpolar Active Layer Monitoring \(CALM\) Program Network](#)
- [Monthly Summaries of Soil Temperature and Soil Moisture at Sites in Alaska](#)
- [Radiocarbon Dates and Pollen Data, Peterson Erosional Remnant, Arctic Coastal Plain, Alaska](#)
- [Snow Depth Measurements from Barrow, Alaska, 1994](#)
- [Soil Temperatures for Happy Valley and Barrow, Alaska, USA](#)

## **HINZMAN, LARRY D.**

- [Meteorological and Hydrographic Data, Kuparuk River Watershed](#)
- [Meteorological, Radiation, Soil, and Snow Data from Alaska Sites, 1998-2002](#)


## **HLAVKA, DENNIS**

- [GLAS/ICESat L1A Global Atmosphere Data](#)
- [GLAS/ICESat L1B Global Backscatter Data](#)
- [GLAS/ICESat L2 Global Aerosol Vertical Structure Data](#)
- [GLAS/ICESat L2 Global Cloud Heights for Multi-layer Clouds](#)
- [GLAS/ICESat L2 Global Planetary Boundary Layer and Elevated Aerosol Layer Heights](#)
- [GLAS/ICESat L2 Global Thin Cloud/Aerosol Optical Depths Data](#)

## **HOBIE, JOHN E.**

- [Acidic Tussock Tundra Model Output from MBL-GEM for Toolik Lake, 1921-2144, and the](#)

### Kuparuk River Basin, 1995

- [Long Term Ecological Research \(LTER\) Site Data, North Slope of Alaska](#) 
- [Model Output from MBL-GEM III for a Typical Tussock-Tundra Hill Slope, 1921-2100](#)
- [Model Output from MBL-GEM III for Typical Tussock Tundra in the Kuparuk River Basin, Alaska, 1921-2100](#)

## **HOBBIE, SARAH E.**

- [Controls on Carbon Flux in Moist Acidic Versus Nonacidic Tundra, Arctic LTER Data](#)
- [Long Term Ecological Research \(LTER\) Site Data, North Slope of Alaska](#) 

## **HODGE, S. M.**

- [Ice Thickness and Surface Elevation, Southeastern Ross Embayment, West Antarctica](#)

## **HOELZLE, MARTIN**

- [Rock glaciers, Upper Engadin, Switzerland](#)
- [World Glacier Inventory](#)

## **HOLBY, OLA**

- [Physical and Chemical Properties from Selected Expeditions in the Arctic Ocean](#)

## **HOLLISTER, ROBERT D.**

- [Climate Data from Barrow and Atkasuk, Alaska, 1995-2001](#)

## **HOLMES, ROBERT MAX**

- [Eurasian River Historical Nutrient and Sediment Flux Data](#)

## **HOLT, JOHN W.**

- [Antarctic Aerogeophysics Data](#) 

## **HOPE, ALLEN S.**

- [ARCSS-LAI 1996 Aircraft Radiometric Data](#)
- [Large Area Estimates of Carbon Fluxes of Arctic Landscapes](#)
- [Thaw Depth and Vegetation Radiance Measurements, Happy Valley, AK, 1994](#)

## HOUSER, PAUL

- [CLPX-Ground: ISA Corner Site Meteorological Data](#)

## HUBBERTEN, HANS-WOLFGANG

- [Arctic Coastal Dynamics Program](#) 

## HUMLUM, OLE

- [Rock glaciers, Disko Island, Greenland](#)
- [Soil temperatures from Disko Island \(Qeqertarsuaq/Godhavn\), Greenland](#)

## IM, EASTWOOD

- [APR-2 Dual-frequency Airborne Radar Observations, Wakasa Bay](#)

## IMHOF, MARKUS

- [Rock glaciers, Bernese Alps, western Switzerland](#)

## INDERMUHLE, A

- [Taylor Dome Ice Core Chemistry, Ion, and Isotope Data](#) 

## ISAKSSON, ELISABETH

- [Dronning Maud Land Ice Core Chemistry Data](#) 

## ISARIN, R.F.B.

- [Paleo-periglacial phenomena in Northwestern Europe](#)



## ISHIKAWA, MAMORU

- [Air Temperatures at High Altitude, Kanchanjunga Himal, Eastern Nepal](#)
- [Inventory of Rock Glaciers along the Ghunsa Valley, Kanchanjunga Himal, Eastern Nepal](#)

## JAAGUS, JAAK

- [Estonian Mean Snow Depth and Duration \(1891-1994\)](#)

## JACKSON, TOM

- [Monthly Summaries of Soil Temperature and Soil Moisture in Mongolia](#)
- [SMEX02 Airborne Synthetic Aperture Radar \(AIRSAR\) Data, Iowa](#) 
- [SMEX02 Aircraft Polarimetric Scanning Radiometer \(PSR\) Data](#)
- [SMEX02 ASTER Level 1B Data, Iowa](#)
- [SMEX02 CODIAC Soil Climate Analysis Network \(SCAN\) Data, Iowa](#) 
- [SMEX02 European Remote Sensing Satellite \(ERS-2\) AMI Data, Iowa](#)
- [SMEX02 Iowa Regional Ground Soil Moisture Data](#)
- [SMEX02 Iowa Satellite Vegetation and Water Index \(NDVI and NDWI\) Data](#)
- [SMEX02 Land Surface Information: Geolocation, Surface Roughness, and Photographs](#)
- [SMEX02 Landsat 5 and 7 Thematic Mapper Land Surface Brightness Temperatures](#)
- [SMEX02 Landsat Thematic Mapper Imagery, Iowa](#)
- [SMEX02 Soil Climate Analysis Network \(SCAN\) Station 2031, Ames, Iowa](#)
- [SMEX02 SSM/I Brightness Temperature Data, Iowa](#)
- [SMEX02 Tower-Based Radiometric Surface Temperature, Walnut Creek, Iowa](#)
- [SMEX02 Vegetation Water Content, Iowa Regional and Walnut Creek Watershed](#)
- [SMEX02 Watershed Soil Moisture Data, Walnut Creek, Iowa](#)
- [SMEX02 Watershed Vitel Network Soil Moisture Data, Walnut Creek, Iowa](#)
- [SMEX03 Regional Ground Soil Moisture Data: Georgia](#)

## JACOBEL, ROBERT

- [Ice Thickness and Internal Layer Depth Along the 2001 and 2002 US ITASE Traverses](#)
- [Siple Dome Glaciology and Ice Stream History 1994, 1996](#)

## JACOBS, JENNIFER

- [SMEX03 Regional Ground Soil Moisture Data: Georgia](#)

## JAPAN AEROSPACE EXPLORATION AGENCY (JAXA),

- [AMSR-E/Aqua L1A Raw Observation Counts](#)

## **JEZEK, KENNETH C.**

- [DISP Yearly Satellite Photographic Mosaics of Greenland 1962-1963](#)
- [Radarsat Antarctic Mapping Project Digital Elevation Model Version 2](#)
- [RAMP AMM-1 SAR Image Mosaic of Antarctica](#)
- [Snow Depth Measurements from Barrow, Alaska, 1994](#)



## **JONES, E. PETER**

- [Physical and Chemical Properties from Selected Expeditions in the Arctic Ocean](#)

## **JORGENSEN, TORRE M**

- [Annual Thaw Depths and Water Depths in Tanana Flats, Alaska](#)

## **JOUZEL, JEAN**

- [Talos Dome Ice Core Deuterium Isotope Data](#) 
- [Vostok Ice Core Chemistry, Timescale, Isotope, and Temperature Data](#) 

## **KAEAEB, ANDREAS**

- [Rock glaciers Gruben, Muragl and Murtel, Switzerland: Area-wide flow fields](#)

## **KAHL, JONATHAN D. W.**

- [Arctic Water Vapor Characteristics from Rawinsondes](#)
- [Daily Arctic Ocean Rawinsonde Data from Soviet Drifting Ice Stations](#)
- [Historical Arctic Rawinsonde Archive](#)
- [NCEP/NCAR Arctic Marine Rawinsonde Archive](#)

## **KAIHOTSU, ICHIROW**

- [Monthly Summaries of Soil Temperature and Soil Moisture in Mongolia](#)

## **KAKUNOV, NIKOLAI B.**

- [Ground Temperatures from Deep Boreholes in the Ob River Valley, Russia \(VK-1615 and ZS-124/124a\)](#)

## KAMMER, KLAUS

- [Rock glaciers, Western Andes, Chile](#)

## KANE, D.L.

- [Meteorological and Hydrographic Data, Kuparuk River Watershed](#)
- [Meteorological, Radiation, Soil, and Snow Data from Alaska Sites, 1998-2002](#)

## KARGEL, JEFF

- [GLIMS Glacier Database](#)

## KASPAR, JENNIFER N.

- [Permafrost, palsas and frost-crack polygons, Salluit, Quebec, Canada](#)

## KASPARI, SUSAN

- [US International Trans-Antarctic Scientific Expedition \(US ITASE\): GPR Profiles and Accumulation Mapping](#)

## KATTNER, GERHARD

- [Physical and Chemical Properties from Selected Expeditions in the Arctic Ocean](#)

## KATZBERG, STEPHEN

- [CLPX-Airborne: Airborne GPS Bistatic Radar](#) 
- [SMEX02 Airborne GPS Bistatic Radar Data, Iowa](#) 

## KELLER, LINDA M.

- [Three-Hourly Antarctic Automatic Weather Station Data, 1980-2000](#) 

## KELLY, P. M.

- [Arctic and Southern Ocean Sea Ice Concentrations](#)

## KELLY, RICHARD

- [AMSR-E/Aqua 5-Day L3 Global Snow Water Equivalent EASE-Grids](#)
- [AMSR-E/Aqua Daily L3 Global Snow Water Equivalent EASE-Grids](#)
- [AMSR-E/Aqua Monthly L3 Global Snow Water Equivalent EASE-Grids](#)

## KEMPF, S. D.

- [Ice Thickness and Surface Elevation, Southeastern Ross Embayment, West Antarctica](#)

## KEY, JEFFREY

- [Arctic Global Radiation \(AGR\) Data Set](#)
- [AVHRR Polar Pathfinder Twice-Daily 1.25 km EASE-Grid Composites](#)
- [AVHRR Polar Pathfinder Twice-Daily 25 km EASE-Grid Composites](#)
- [AVHRR Polar Pathfinder Twice-Daily 5 km EASE-Grid Composites](#)
- [Polar Pathfinder Sampler: AVHRR, SMMR-SSM/I, and TOVS Samples and Combined Time Series](#)

## KHALSA, SIRI JODHA SINGH

- [GLIMS Glacier Database](#)
- [Polar Pathfinder Sampler: AVHRR, SMMR-SSM/I, and TOVS Samples and Combined Time Series](#)

## KHROMOVA, TATIANA

- [Land Resources of Russia -- Maps of Permafrost and Ground Ice](#)

## KIEFER, HUGH

- [GLIMS Glacier Database](#)

## KIKUCHI, TAKASHI

- [J-CAD Drifting Buoy Data, Arctic Ocean, 2000-2002](#)

## **KIM, EDWARD J.**

- [Alaska North Slope \(Sagavanirktok River\) Meteorological Data, 1994 and 1995](#)

## **KIMBLE, JOHN M.**

- [Cryosolic pedons from Russia and Alaska](#)
- [Soil Survey along the Dempster Highway, Yukon Territory, Canada](#)

## **KING, JENNIFER**

- [Methane Flux Data, Alaska North Slope, 1994-1996](#)

## **KING, LORENZ**

- [Ground temperatures, Liefdefjord, northwest Svalbard](#)
- [Rock glacier Macun 1, Lower Engadin, Switzerland](#)

## **KIZYAKOV, ALEXANDR**

- [Slope Ecology and Active Layer in the Central Yamal Peninsula, West Siberia, Russia](#) 

## **KLEIN, MARIAN**

- [Meltpond2000 Polarimetric Scanning Radiometer Sea Ice Brightness Temperatures](#)
- [SMEX02 Aircraft Polarimetric Scanning Radiometer \(PSR\) Data](#)

## **KLENE, ANNA E.**

- [N-Factor Values and Air and Ground Surface Temperatures, Kuparuk River Basin, Alaska](#)

## **KLING, GEORGE**


- [Long Term Ecological Research \(LTER\) Site Data, North Slope of Alaska](#) 

## **KLUEVER, CRAIG A.**



- [Elevation Change of the Southern Greenland Ice Sheet from 1978-88](#)

## KNOWLES, KENNETH W.

- [Global Monthly EASE-Grid Snow Water Equivalent Climatology](#)
- [Nimbus-7 SMMR Pathfinder Daily EASE-Grid Brightness Temperatures](#)
- [Northern Hemisphere Snow Cover Extent](#) 

## KNUDSEN, NIELS TVIS

- [Glacier Inventory of West Greenland](#)

## KOIKE, TOSHIO

- [CLPX-Ground: Ground Based Passive Microwave Radiometer \(GBMR-7\) Data](#)


## KOKALY, RAY

- [AARI 10-Day Arctic Ocean EASE-Grid Sea Ice Observations](#)

## KOLTERMANN, KLAUS PETER

- [Physical and Chemical Properties from Selected Expeditions in the Arctic Ocean](#)

## KOROSTELEV, YURY

- [Engineering-Geocryological Investigations, Bovanenkovo Gas Field, Yamal, West Siberia, Russia](#) 
- [Landscape Map of the Russian Arctic Coastal Zone](#)

## KOTLYAKOV, VLADAMIR

- [Land Resources of Russia -- Maps of Permafrost and Ground Ice](#)
- [World Glacier Inventory](#)

## KRAJEWSKI, WITOLD F.

- [Double Rain Gauge Network, Iowa](#)


## KRANTZ, BILL

- [Response of Tundra Ecosystems to Altered Snow Regimes, Toolik Lake, Alaska, and Niwot Ridge, Colorado](#) 

## KRENKE, ALEXANDER

- [Former Soviet Union Hydrological Snow Surveys, 1966-1996](#)

## KREUTZ, KARL

- [Ross Ice Drainage System \(RIDS\) Glaciochemical Analysis](#)
- [Siple Dome Ice Core Chemistry and Ion Data](#) 



## KUMMEROW, CHRISTIAN

- [AMSR-E/Aqua L2B Global Swath Rain Rate/Type GSFC Profiling Algorithm](#)
- [AMSR-E/Aqua Monthly L3 5x5 deg Rainfall Accumulations](#)

## KUSTAS, WILLIAM

- [SMEX02 Landsat 5 and 7 Thematic Mapper Land Surface Brightness Temperatures](#)

## KVENVOLDEN, KEITH A.

- [Permafrost and Gas Hydrates as Possible Sources of Methane, Alaska, USA](#) 
- [Sea Ice, Oceanic Water, and Sediments, Arctic Ocean and Beaufort Sea](#) 

## KWIATKOWSKI, BONNIE

- [Acidic Tussock Tundra Model Output from MBL-GEM for Toolik Lake, 1921-2144, and the Kuparuk River Basin, 1995](#)
- [Model Output from MBL-GEM III for a Typical Tussock-Tundra Hill Slope, 1921-2100](#)
- [Model Output from MBL-GEM III for Typical Tussock Tundra in the Kuparuk River Basin, Alaska, 1921-2100](#)

## KWOK, RON

- [Digital SAR Mosaic and Elevation Map of the Greenland Ice Sheet](#)



## LACHENBRUCH, ARTHUR H.

- [Borehole locations and permafrost depths, Alaska, USA](#)

## LAKSHMI, VENKAT

- [SMEX03 Regional Ground Soil Moisture Data: Georgia](#)

## LAL, D

- [Dome C Ice Core Chemistry and Depth and Age Scale Data](#) 
- [Vostok Ice Core Chemistry, Timescale, Isotope, and Temperature Data](#) 

## LAMBIEL, CHRISTOPHE

- [Rock glaciers, Prealps, Vaud, Switzerland](#)

## LAMMERS, RICHARD B.

- [R-ArcticNet: A Regional Hydrographic Data Network for the Pan-Arctic Region](#)


## LAMOREY, GREGG W.

- [Siple Shallow Core Density Data](#)
- [WAISCORES: Deep Ice Coring in West Antarctica](#)

## LANE, PETER V.Z.

- [Distribution of Zooplankton in the Northeast Water Polynya Project, Summer 1992 and 1993](#)

## LAUNDRE, JAMES

- [Daily Soil Temperature and Meteorological Data for Sites at Toolik Lake Alaska](#)
- [Long Term Ecological Research \(LTER\) Site Data, North Slope of Alaska](#) 

## LAWRENCE, TED

- [Digital Geotechnical Database for the Mackenzie Valley/Delta Region](#) 

## LAWSON, DANIEL E.

- [Geological and Geophysical Analyses of Permafrost and Groundwater Conditions, Fort Wainright, Alaska, USA](#) 

## LAWSON, PAUL

- [Cloud-Radiation Feedback: Boundary Layer Cloud Microphysical Properties and Processes](#)

## LAYBERRY, R. L.L.

- [Antarctic 5-km Digital Elevation Model from ERS-1 Altimetry](#)

## LAYMON, CHARLES

- [SMEX02 Sliced Core Soil Moisture Data, Walnut Creek Watershed, Iowa](#)
- [SMEX02 Soil Moisture and Temperature Profiles, Walnut Creek, Iowa](#)

## LAZZARA, MATTHEW A.

- [Three-Hourly Antarctic Automatic Weather Station Data, 1980-2000](#) 

## LE DIZES, SEVERINE

- [Model Output from MBL-GEM III for a Typical Tussock-Tundra Hill Slope, 1921-2100](#)
- [Model Output from MBL-GEM III for Typical Tussock Tundra in the Kuparuk River Basin, Alaska, 1921-2100](#)



## LEDERER, NAN D.

- [Terrain and Vegetation of Imnavait Creek, AK: Classification and Mapping](#)
- [Terrain and Vegetation of Imnavait Creek, AK: Permanent Plots](#)
- [Terrain and Vegetation of Imnavait Creek, AK: Toposequence Study](#)

## LEIB, GERHARD K.

- [Rock glaciers, Austria](#)

## LEIBMAN, MARINA O.

- [Circumpolar Active-Layer Permafrost System \(CAPS\)](#)
- [Permafrost Water/Ice Chemistry in Russia](#) 
- [Slope Ecology and Active Layer in the Central Yamal Peninsula, West Siberia, Russia](#) 

## LEMKE, P.

- [Southern Hemisphere Ice Limits, 1973-1978](#)

## LESTAK, LEANNE

- [Alaska North Slope 100 m Digital Elevation Model \(DEM\)](#)
- [High-Resolution Radar Imagery, Digital Elevation Models, and Related GIS Layers for Barrow, Alaska, USA](#)
- [Point Barrow, Alaska and Vicinity Bathymetry](#)
- [Reduced-Resolution Radar Imagery, Digital Elevation Models, and Related GIS Layers for Barrow, Alaska, USA](#)

## LEVESQUE, STEPHEN

- [Soil and Air Temperature at Robert-Bourassa and Laforge-1 Reservoirs, Quebec, Canada](#) 

## LI, BIYAN

- [Radarsat Antarctic Mapping Project Digital Elevation Model Version 2](#)

## LI, FUQIN

- [SMEX02 Landsat 5 and 7 Thematic Mapper Land Surface Brightness Temperatures](#)

## LILJEBLADH, BENGT

- [Physical and Chemical Properties from Selected Expeditions in the Arctic Ocean](#)

## LIN, ZHAO

- [Monthly Summaries of Soil Temperature and Soil Moisture in China](#)

## LINDEGREN, ROGER

- [Physical and Chemical Properties from Selected Expeditions in the Arctic Ocean](#)

## LINK, TIM

- [CLPX-Ground: Snow Measurements at the Local Scale Observation Site \(LSOS\)](#)


## LISTON, GLEN E.

- [CLPX-Model: Local Analysis and Prediction System: 4-D Atmospheric Analyses](#)
- [Global Seasonal Snow Classification System](#)
- [Global Snow-Water-Equivalent Depth Coefficient-of-Variation Classification](#)

## LIU, HONGXING

- [Radarsat Antarctic Mapping Project Digital Elevation Model Version 2](#)

## LONG, DAVID G

- [BYU Daily Browse Images of QuikSCAT Sigma-0 Measurements](#) 
- [BYU Daily Browse Images of SeaWinds Sigma-0 Measurements](#) 
- [BYU High Resolution Images of ERS Sigma0 Measurements](#) 
- [BYU High Resolution Images of NSCAT Sigma0 Measurements](#) 
- [BYU High Resolution Images of Seasat Sigma0 Measurements](#) 
- [BYU Scatterometer Climate Record Pathfinder \(SCP\) Data Sets](#) 
- [NASA SCP Arctic and Antarctic Ice Extent from QuikSCAT, 1999-2004](#)



## LOPEZ-MARTINEZ, JERONIMO

- [Rock glaciers in the Pyrenees, Spain and France](#)
- [Rock glaciers on South Shetland Islands, Antarctic Peninsula](#)

## LORENSON, THOMAS D.

- [Sea Ice, Oceanic Water, and Sediments, Arctic Ocean and Beaufort Sea](#) 

## LORIUS, CLAUDE

- [Dome C Ice Core Chemistry and Depth and Age Scale Data](#) 
- [Vostok Ice Core Chemistry, Timescale, Isotope, and Temperature Data](#) 

## LOUGHRIDGE, MICHAEL

- [ETOP05 Elevation Data for Areas Greater than 50 degrees North](#)

## LUBIN, DAN

- [Radiation Measurements from the USCGC Polar Sea, 1994](#)

## LUYENDYK, BRUCE P.

- [Surface Elevation and Ice Thickness, Western Marie Byrd Land, Antarctica](#)

## LYNCH, AMANDA

- [Alaska North Slope 100 m Digital Elevation Model \(DEM\)](#)
- [Output Data from the Arctic Region Climate System Model \(ARCSyM\)](#)
- [Point Barrow, Alaska and Vicinity Bathymetry](#)

## LYNN, WARREN

- [Soil Descriptions and Soil Chemistry for LAII/ATLAS Winter Carbon Flux Sites, Alaska, 1992 and 1998-2000](#)

## MACDONALD, GLEN M.

- [West Siberian Lowland Peatland GIS Data Collection](#)

## MACDONALD, R. (ROBIE) W.

- [Physical and Chemical Properties from Selected Expeditions in the Arctic Ocean](#)

## MACKAY, R.

- [Active Layer Monitoring, Arctic and Subarctic Canada](#)

## **MACPHERSON, IAN**

- [SMEX02 Soil Moisture Atmosphere Coupling Experiment \(SMACEX\), Iowa](#)

## **MAGNUSON, JOHN J.**

- [Global Lake and River Ice Phenology Database](#)

## **MALKOVA, GALINA**

- [Landscape Map of the Russian Arctic Coastal Zone](#)

## **MANLEY, WILLIAM F.**

- [Alaska North Slope 100 m Digital Elevation Model \(DEM\)](#)
- [High-Resolution Radar Imagery, Digital Elevation Models, and Related GIS Layers for Barrow, Alaska, USA](#)
- [Point Barrow, Alaska and Vicinity Bathymetry](#)
- [Reduced-Resolution Radar Imagery, Digital Elevation Models, and Related GIS Layers for Barrow, Alaska, USA](#)

## **MARCHENKO, SERGEI**

- [Borehole permafrost data, Kumtor and Taragai Valleys, Tianshan, Kazakhstan](#)
- [Rock glaciers, Zailiysiky Range, Kungei Ranges, Tianshan, Kazakhstan](#)

## **MARKS, DANNY**

- [CLPX-Ground: Snow Measurements at the Local Scale Observation Site \(LSOS\)](#)

## **MARKUS, THORSTEN**

- [AMSR-E/Aqua Daily L3 12.5 km Tb, Sea Ice Conc., & Snow Depth Polar Grids](#)
- [AMSR-E/Aqua Daily L3 25 km Tb, Sea Ice Temperature, & Sea Ice Conc. Polar Grids](#)
- [AMSR-E/Aqua Daily L3 6.25 km 89 GHz Brightness Temperature \(Tb\) Polar Grids](#)
- [Meltpond2000 Polarimetric Scanning Radiometer Sea Ice Brightness Temperatures](#)



## MARSHALL, HANS-PETER

- [CLPX-Ground: Ground-Based Frequency Modulated Continuous Wave \(FMCW\) Radar](#)

## MARTIN, SEELYE

- [Russian Rivers Data Set](#)

## MARTINEZ DE PISON, EDUARDO

- [Rock glaciers in the Pyrenees, Spain and France](#)
- [Rock glaciers on South Shetland Islands, Antarctic Peninsula](#)

## MARTINEZ, RAMIOR

- [Rock glaciers in the Pyrenees, Spain and France](#)

## MASLANIK, JIM

- [Alaska North Slope 100 m Digital Elevation Model \(DEM\)](#)
- [Arctic Global Radiation \(AGR\) Data Set](#)
- [AVHRR Polar Pathfinder Twice-Daily 1.25 km EASE-Grid Composites](#)
- [AVHRR Polar Pathfinder Twice-Daily 25 km EASE-Grid Composites](#)
- [AVHRR Polar Pathfinder Twice-Daily 5 km EASE-Grid Composites](#)
- [High-Resolution Radar Imagery, Digital Elevation Models, and Related GIS Layers for Barrow, Alaska, USA](#)
- [Near Real-Time DMSP SSM/I Daily Polar Gridded Brightness Temperatures](#)
- [Near Real-Time DMSP SSM/I Daily Polar Gridded Sea Ice Concentrations](#)
- [Near Real-Time SSM/I EASE-Grid Daily Global Ice Concentration and Snow Extent](#)
- [Point Barrow, Alaska and Vicinity Bathymetry](#)
- [Polar Pathfinder Sampler: AVHRR, SMMR-SSM/I, and TOVS Samples and Combined Time Series](#)
- [Reduced-Resolution Radar Imagery, Digital Elevation Models, and Related GIS Layers for Barrow, Alaska, USA](#)

## MASTERS, DALLAS

- [CLPX-Airborne: Airborne GPS Bistatic Radar](#) 
- [SMEX02 Airborne GPS Bistatic Radar Data, Iowa](#) 

## MATTHEWS, ELAINE

- [Global Land Use Data Sets](#) 

## MAYEWSKI, PAUL A.

- [Dominion Range Ice Core Beta Profiles, Chemistry, and Density Data](#) 
- [Dominion Range Snow Pit and Ice Core, 1984 and 1985](#)
- [Dronning Maud Land Ice Core Chemistry Data](#) 
- [Dronning Maud Land, Antarctica, Ice Core, 1991 and 1992](#)
- [Newall Glacier Ice Core and Snow Pit Beta Profiles, Chemistry, and Stratigraphy](#) 
- [Newall Glacier Snow Pit and Ice Core, 1987 to 1989](#)
- [Regional Survey of Greenland, 1988 - Snow Pit Data](#)
- [Ross Ice Drainage System \(RIDS\) Glaciochemical Analysis](#)
- [Siple Dome Ice Core Chemistry and Ion Data](#) 
- [Snow Pit and Ice Core Data from Southern Greenland, 1984](#)
- [Snow Pit Data from Greenland Summit, 1987](#)
- [Snow Pit Data from Greenland Summit, 1989 to 1993](#)
- [South Pole Snow Pit, 1988 and 1989](#)
- [Taylor Dome Ice Core Chemistry, Ion, and Isotope Data](#) 
- [US International Trans-Antarctic Scientific Expedition \(US ITASE\) Glaciochemical Data](#)
- [US International Trans-Antarctic Scientific Expedition \(US ITASE\): GPR Profiles and Accumulation Mapping](#)

## MCCONNELL, JOSEPH

- [Snow-Atmosphere Transfer Function for Reversibly Deposited Chemical Species in West Antarctica](#)

## MCDONALD, KYLE C.

- [CLPX-Satellite: Radarsat Synthetic Aperture Radar Imagery](#)

## MCFADDEN, JOE

- [Eddy Flux Data, Alaska North Slope, 1994-1996](#)
- [Meteorology, Vegetation, Radiation, Microtopography, and Thaw Depth Data, Alaska, 1995-1996](#)

## MCFARLAND, M. J.

- [DMSP-F8 SSM/I Pathfinder Land Surface Products](#)

## MCGINNIS, DAVID L.

- [Into the Arctic -- Information and Educational Activities for Studying Climate](#)

## MCGUIRE, A. DAVE

- [Modeled Carbon Responses of Tundra Ecosystems to Historical and Projected Climate](#)
- [Terrestrial Ecosystem Model Output for Western Arctic Linkage Experiment \(WALE\)](#) 

## MCKAY, CHRISTOPHER P.

- [Ground temperatures in ice-cemented ground at Linnaeus Terrace, Dry Valleys, Antarctica](#)

## MCMILLEN, ROBERT T.

- [LAII Alaska Landscape Flux Survey NOAA/ATDD Long-EZ Aircraft Data](#)


## MCPHEE, MILES

- [North Pole Environmental Observatory \(NPEO\) Oceanographic Mooring Data, 2001-2002](#)
- [North Pole Environmental Observatory \(NPEO\) Weather and Radiation Buoy Data, 2002-2004](#)

## MEEKER, LOREN D.

- [Ross Ice Drainage System \(RIDS\) Glaciochemical Analysis](#)

## MEESE, DEB

- [Dominion Range Ice Core Beta Profiles, Chemistry, and Density Data](#) 
- [Physical and Structural Properties of the Siple Dome Ice Cores](#)

## MEFFORD, TOM

- [Barrow Alaska Climate Monitoring and Diagnostics: Meteorology and Radiation Data](#) 

## MEISSNER, THOMAS

- [AMSR-E/Aqua Daily L3 Global Ascending/Descending .25x.25 deg Ocean Grids](#)
- [AMSR-E/Aqua L2B Global Swath Ocean Products derived from Wentz Algorithm](#)
- [AMSR-E/Aqua Monthly L3 Global Ascending/Descending .25x.25 deg Ocean Grids](#)
- [AMSR-E/Aqua Weekly L3 Global Ascending/Descending .25x.25 deg Ocean Grids](#)

## MELLING, HUMFREY

- [Physical and Chemical Properties from Selected Expeditions in the Arctic Ocean](#)

## MELNIKOV, E.S.

- [Borehole and environmental protection descriptive and numerical data, Yamal Peninsula, Russia](#)
- [Catalog of boreholes from Russia and Mongolia](#)
- [Circum-Arctic Map of Permafrost and Ground-Ice Conditions](#)
- [Circumpolar Active-Layer Permafrost System \(CAPS\)](#)
- [Engineering-Geocryological Investigations, Bovanenkovo Gas Field, Yamal, West Siberia, Russia](#) 
- [Engineering-geocryological Investigations, Urengoy gasfield, Western Siberia, Russia](#) 
- [Engineering-geocryological investigations, Zapolyarnoye gas field, Western Siberia, Russia](#) 
- [Engineering-geocryological Investigations, Zapolyarnoye-Urengoy, Western Siberia, Russia](#) 
- [Regionalization for geocryological conditions and forecast, Yamal Peninsula , Russia](#) 
- [Vegetation dynamics and geocryological conditions of the West Siberian Arctic, Russia](#) 

## MERCALI, LUCA

- [Western Italian Alps Monthly Snowfall and Snow Cover Duration](#)

## MERKULOVA, T.V.

- [Engineering-Geocryological Investigations in the Yana River Area, Russia](#) 

## MICHAELSON, GARY J.

- [Soil Descriptions and Soil Chemistry for LAII/ATLAS Winter Carbon Flux Sites, Alaska, 1992](#)

and 1998-2000

- [Soil Properties of Carbon-Flux Monitoring Sites in Northwestern Alaska](#)

## MICHAUD, YVES

- [Soil and Air Temperature at Forest and Tundra sites, Petite-Riviere-de-la-Baleine, Quebec, Canada](#) 

## MICHELSON, DANIEL

- [Baltic Sea Experiment \(BALTEX\) Ground-Based Radar Polar Volume Data](#)

## MILLER, DOUGLAS

- [SMEX02 Land Surface Information: Soils Database](#)

## MILLER, JAMES

- [Ground Water Atlas of the United States: Alaska](#) 

## MILLER, STEPHEN

- [CLPX-Airborne: Infrared Orthophotography and LIDAR Topographic Mapping](#)

## MINKIN, MARK A.

- [Borehole and environmental protection descriptive and numerical data, Yamal Peninsula, Russia](#)
- [Engineering-Geocryological Investigations in the Baikal-Amur Mainline Area, Russia](#) 
- [Engineering-Geocryological Investigations in the Messoyakha-Norilsk Pipeline Area, Russia](#) 
- [Engineering-Geocryological Investigations in the Northern Russia](#) 
- [Engineering-Geocryological Investigations in the Yamal Peninsula Gas Fields, Russia](#) 
- [Engineering-Geocryological Investigations in the Yamburg and Medvezhje Gas Fields, Russia](#) 
- [Engineering-Geocryological Investigations in West Siberia, Russia](#) 

## MINSTER, JEAN-BERNARD

- [GLAS/ICESat L1A Global Altimetry Data](#)
- [GLAS/ICESat L1B Global Elevation Data](#)
- [GLAS/ICESat L1B Global Waveform-based Range Corrections Data](#)
- [GLAS/ICESat L2 Antarctic and Greenland Ice Sheet Altimetry Data](#)
- [GLAS/ICESat L2 Global Land Surface Altimetry Data](#)
- [GLAS/ICESat L2 Ocean Surface Altimetry Data](#)
- [GLAS/ICESat L2 Sea Ice Altimetry Data](#)

## **MOLNIA, BRUCE F.**

- [Online Glacier Photograph Database](#)

## **MONNIN, ERIC**

- [European Project for Ice Coring in Antarctica \(EPICA\) Dome C Ice Core Data](#) 

## **MOODY, AMBER**

- [Vegetation and Site Characterization, 1998-99 ATLAS Grid Transect, Northern Alaska](#)

## **MORAND, SONIA**

- [Rock glacier inventory, Printse Valley, Valais, Switzerland](#)
- [Rock glaciers, Entremont, Valais, Switzerland](#)

## **MORASSUTTI, MIKE**

- [Sea Ice Melt Pond Data from the Canadian Arctic](#)

## **MORGAN, VIN**

- [Law Dome Ice Cores Chemistry Data](#) 

## **MORISON, DAVID**

- [Svalbard Fjord Conductivity, Temperature, Depth Data, 2001-2004](#)

## **MORISON, JAMES H.**

- [North Pole Environmental Observatory \(NPEO\) Oceanographic Mooring Data, 2001-2002](#)
- [North Pole Environmental Observatory \(NPEO\) Weather and Radiation Buoy Data, 2002-2004](#)
- [North Pole Environmental Observatory Aerial CTD Survey](#)
- [SCICEX Hydrographic Data, 1993](#)
- [Svalbard Fjord Conductivity, Temperature, Depth Data, 2001-2004](#)

## MORITZ, RICHARD

- [North Pole Environmental Observatory \(NPEO\) Oceanographic Mooring Data, 2001-2002](#)
- [North Pole Environmental Observatory \(NPEO\) Weather and Radiation Buoy Data, 2002-2004](#)

## MORSE, DAVID L..

- [Antarctic Aerogeophysics Data](#) 
- [Ice Thickness and Surface Elevation, Southeastern Ross Embayment, West Antarctica](#)

## MOSKALENKO, NATALIA

- [Vegetation dynamics and geocryological conditions of the West Siberian Arctic, Russia](#) 

## MUELLER, G. E.

- [Air Temperature and Thaw Depth, North Slope, Alaska: Field Measurements \(1995-97\) and Computed Values](#)

## MUENCH, ROBIN D.

- [SCICEX Hydrographic Data, 1997 and 1998](#)

## MULLER, STEVEN V.

- [Land-Cover Map of the North Slope of Alaska](#)

## MUNOZ, ESTHER

- [Canadian Rivers Data Set](#)
- [Russian Rivers Data Set](#)

## NADELHOFFER, KNUTE J.

- [Long Term Ecological Research \(LTER\) Site Data, North Slope of Alaska](#) 

## NADYOZHINA, EKATERINA D

- [Modeled Active-Layer Depth in Russia](#)

## NANSEN, FRIDTJOF

- [Norwegian North Polar Expedition 1893-1896: Oceanographic Data](#)

## NAVARRO, JOSE

- [Rock glaciers in the Pyrenees, Spain and France](#)

## NEALE, C. M.U.

- [DMSP-F8 SSM/I Pathfinder Land Surface Products](#)

## NELSON, FREDERICK E. (FRITZ)

- [Active layer and permafrost properties, including snow depth, soil temperature, and soil moisture, Barrow, Alaska](#)
- [Air Temperature and Thaw Depth, North Slope, Alaska: Field Measurements \(1995-97\) and Computed Values](#)
- [Circumpolar Active Layer Monitoring \(CALM\) Program Network](#)
- [Circumpolar Active-Layer Permafrost System \(CAPS\)](#)
- [Monthly Summaries of Soil Temperature and Soil Moisture at Sites in Alaska](#)
- [N-Factor Values and Air and Ground Surface Temperatures, Kuparuk River Basin, Alaska](#)
- [Snow Depth Measurements from Barrow, Alaska, 1994](#)
- [Variations in Circumpolar Frozen Ground Conditions and Modeled Future Conditions](#)

## NEMOV, ALEXANDR E

- [Borehole permafrost data, Kumtor and Taragai Valleys, Tianshan, Kazakhstan](#)

## NERESON, NADINE A.

- [Siple Dome Ice Core Age-Depth Scales](#)



## NGHIEM, SON V

- [SMEX02 QuikSCAT/SeaWinds Backscatter Data, Iowa](#)

## NICOLOS, PEDRO

- [Rock glaciers on South Shetland Islands, Antarctic Peninsula](#)

## NIELSEN, NIELS

- [Soil temperatures from Disko Island \(Qeqertarsuaq/Godhavn\), Greenland](#)

## NILSSON, ANDERS

- [CLPX NOAA FSL Rapid Update Cycle 20 km \(RUC-20\) Dataset](#)

## NIXON, F. MARK

- [Active Layer Monitoring, Arctic and Subarctic Canada](#)

## NJOKU, ENI G.

- [AMSR-E/Aqua Daily L3 Surface Soil Moisture, Interpretive Params, & QC EASE-Grids](#)
- [AMSR-E/Aqua L2B Surface Soil Moisture, Ancillary Params, & QC EASE-Grids](#)
- [Nimbus-7 SMMR Pathfinder Brightness Temperatures](#)
- [SMEX02 Aircraft Polarimetric Scanning Radiometer \(PSR\) Data](#)
- [SMEX02 AMSR-E Level 3 Daily Gridded Brightness Temperatures, Iowa](#)
- [SMEX02 Passive and Active L and S band System \(PALS\) Data](#)

## NOLIN, ANNE W.

- [Near Real-Time SSM/I EASE-Grid Daily Global Ice Concentration and Snow Extent](#)

## NULL,

- [Active layer and borehole temperatures from La Foppa rock glaciers, Val Vallaccia, Central Italian Alps](#) 

## OBERBAUER, STEVEN F.

- [Canopy Foliage Area Index, Toolik Lake, Alaska, 1995 and 1996](#)
- [Ecosystem Carbon Fluxes, Toolik Lake, Alaska, 1995 and 1996](#)
- [Snow Depth Yearly Measurements at Toolik Station 1995-2001](#)
- [Soil Temperatures, Toolik Lake, Alaska, 1995 and 1996](#)
- [Thaw Depth, Toolik Lake, Alaska, 1995 and 1996](#)

## OBERMAN, NAUM

- [Ground Temperatures from Deep Boreholes in the Ob River Valley, Russia \(VK-1615 and ZS-124/124a\)](#)

## OECHEL, WALTER C.

- [ARCSS-LAI 1996 Aircraft Radiometric Data](#)
- [Elevated Soil Temperature and Water Table Manipulation Data from Barrow, Alaska, 1999-2001](#)
- [LAI Alaska Landscape Flux Survey NOAA/ATDD Long-EZ Aircraft Data](#)
- [Large Area Estimates of Carbon Fluxes of Arctic Landscapes](#)
- [Methane Flux Measurements, Happy Valley, AK, 1994](#)
- [Thaw Depth and Vegetation Radiance Measurements, Happy Valley, AK, 1994](#)

## OELKE, CHRISTOPH

- [Modeled Daily Thaw Depth and Frozen Ground Depth](#)

## OHTA, TAKESHI

- [Permafrost-related micrometeorology and soil temperatures, Qingzang Plateau, China](#)

## OLESEN, OLE B.

- [Active-Layer and Permafrost Temperatures, Sisimiut \(Holsteinsborg\), Greenland](#)
- [Active-Layer and Permafrost Temperatures, Soendre Stroemfjord, Greenland](#)
- [Shallow Borehole Temperatures, Ilulissat, Greenland](#)

## OSTERKAMP, THOMAS E.

- [Borehole Temperatures from the North Slope of Alaska, 1977-2002](#)
- [Daily Air and Active Layer Temperatures From Permafrost Observatories in Alaska, 1986-2001](#)

## PAETZOLD, RON

- [Monthly Summaries of Soil Temperature and Soil Moisture at Oil Contamination Sites in Antarctica](#)
- [Monthly Summaries of Soil Temperature and Soil Moisture at Sites in Alaska](#)
- [Monthly Summaries of Soil Temperature and Soil Moisture in China](#)
- [Monthly Summaries of Soil Temperature and Soil Moisture in Mongolia](#)

## PALM, STEVE

- [GLAS/ICESat L1A Global Atmosphere Data](#)
- [GLAS/ICESat L1B Global Backscatter Data](#)
- [GLAS/ICESat L2 Global Aerosol Vertical Structure Data](#)
- [GLAS/ICESat L2 Global Cloud Heights for Multi-layer Clouds](#)
- [GLAS/ICESat L2 Global Planetary Boundary Layer and Elevated Aerosol Layer Heights](#)
- [GLAS/ICESat L2 Global Thin Cloud/Aerosol Optical Depths Data](#)

## PANGBURN, TIMOTHY

- [Seasonal frost penetration, Sleepers River Research Watershed, Vermont, USA](#)

## PARKINSON, CLAIRE L.

- [Nimbus-5 ESMR Polar Gridded Brightness Temperatures](#)
- [Nimbus-5 ESMR Polar Gridded Sea Ice Concentrations](#)
- [Sea Ice Concentrations from Nimbus-7 SMMR and DMSP SSM/I Passive Microwave Data](#)

## PAYETTE, SERGE

- [Soil and Air Temperature at Tantar, Boniface River, Clearwater Lake, Bush Lake, Quebec, Canada](#) 

## PEAT, HELEN J.

- [Soil Temperatures at Alexander Island, South Orkney Islands, South Georgia](#) 



## PECK, LINDAMAE

- [Soil temperatures at South Royalton, Vermont, USA](#)

## PEDRERO, ALFONSO

- [Rock glaciers in the Pyrenees, Spain and France](#)

## PEKALA, KAZIMIERZ

- [Continuous and Discontinuous Permafrost in Central Asia/Mongolia](#) 
- [Geomorphological Mapping, Wedel Jarlsberg Land, Svalbard](#) 


## PENCE, KEITH

- [ARCSS-LAI 1996 Aircraft Radiometric Data](#)

## PETERS, M. E.

- [Ice Thickness and Surface Elevation, Southeastern Ross Embayment, West Antarctica](#)

## PETERSON, BRUCE J.

- [Eurasian River Historical Nutrient and Sediment Flux Data](#)
- [Long Term Ecological Research \(LTER\) Site Data, North Slope of Alaska](#) 
- [R-ArcticNet: A Regional Hydrographic Data Network for the Pan-Arctic Region](#)

## PETIT, JEAN ROBERT


- [Vostok Ice Core Chemistry, Timescale, Isotope, and Temperature Data](#) 

## PHILLIPS, MARCIA

- [Rock glacier inventory, Hautes Alpes Calcaires, Switzerland](#)

## PING, CHIEN-LU

- [Monthly Summaries of Soil Temperature and Soil Moisture at Sites in Alaska](#)

- [Monthly Summaries of Soil Temperature and Soil Moisture in China](#)
- [Monthly Summaries of Soil Temperature and Soil Moisture in Mongolia](#)
- [Soil Descriptions and Soil Chemistry for LAll/ATLAS Winter Carbon Flux Sites, Alaska, 1992 and 1998-2000](#)
- [Soil Properties of Carbon-Flux Monitoring Sites in Northwestern Alaska](#)
- [Soil Temperature Monitoring Program, Denali National Park, Alaska, USA](#) 

## POMEROY, JOHN

- [CLPX-Ground: Ground-Based Infrared Images of the LSOS Site](#)
- [CLPX-Ground: Snow Measurements at the Local Scale Observation Site \(LSOS\)](#)

## PONOMAREVA, OLGA

- [Vegetation dynamics and geocryological conditions of the West Siberian Arctic, Russia](#) 

## POPOV, MIHAIL V

- [Borehole permafrost data, Kumtor and Taragai Valleys, Tianshan, Kazakhstan](#)
- [Rock glaciers, Zailiysiky Range, Kungei Ranges, Tianshan, Kazakhstan](#)

## POPP, TREVOR

- [GISP2 Stable Isotopes \(Deuterium, Deuterium Excess, and Oxygen\)](#)

## PROSHUTINSKY, ANDREY

- [Summer Surface Hydrographic Measurements in the Laptev Sea, 1980 to 2000](#)
- [Thickness, Salinity and Stable Isotope Composition of Sea Ice Samples from the Laptev Sea, 1999](#)

## PRUEGER, JOHN

- [SMEX02 Rain Gauge Network, Walnut Creek, Iowa](#)

## PUTKONEN, JAAKKO K.

- [Active layer physical processes at Broeggerhalvoya, western Spitsbergen](#)


## QIU, GUOQING

- [Maps of Geocryological Regions and Classifications in China](#)

## RACHOLD, VOLKER

- [Arctic Coastal Dynamics Program](#) 

## RACINE, CHARLES H.

- [A Half-Century of Change in Arctic Alaskan Shrubs: A Photographic-Based Assessment](#)
- [Active Layer Measurements in Tanana Flats, Fairbanks, Alaska, USA](#) 
- [Annual Thaw Depths and Water Depths in Tanana Flats, Alaska](#)
- [Snow and Vegetation Measurements from Selected Sites Near Council, Alaska, USA, 2000-2002](#)

## RADIONOV, VLADIMIR

- [Daily Precipitation Sums at Coastal and Island Russian Arctic Stations, 1940-1990](#)
- [Meteorological Data from the Russian Arctic, 1961-2000](#)

## RAM, MICHAEL

- [Data Correlating the Shallow GISP2 Dust Profile with the Wolf Sunspot Number Series](#)

## RAMOS SAINZ, MIGUEL


- [Micrometeorology, soil temperatures \(PermaAntarctica\), Livingston Island, South Shetland Islands](#) 

## RANDERSON, JAMES T.

- [Growing Season Energy and CO2 Fluxes over a Larch Forest Tundra Ecosystem in Siberia](#)

## RASTETTER, EDWARD B.

- [Acidic Tussock Tundra Model Output from MBL-GEM for Toolik Lake, 1921-2144, and the Kuparuk River Basin, 1995](#)

- [Long Term Ecological Research \(LTER\) Site Data, North Slope of Alaska](#) 
- [Model Output from MBL-GEM III for a Typical Tussock-Tundra Hill Slope, 1921-2100](#)
- [Model Output from MBL-GEM III for Typical Tussock Tundra in the Kuparuk River Basin, Alaska, 1921-2100](#)
- [Monitoring and Manipulation of Tundra Response to Climate Change, Arctic LTER, Toolik Lake, Alaska](#)

## RAUP, BRUCE H.

- [GLIMS Glacier Database](#)
- [Images of Antarctic Ice Shelves](#)

## RAYMO, MAUREEN

- [Vostok Ice Core Chemistry, Timescale, Isotope, and Temperature Data](#) 

## RAYMOND, CHARLIE

- [Antarctic Ice Velocity Data](#)
- [Compilation of Antarctic Radar Data, Siple Coast, 2000-2002](#)
- [Ice Motion and Topography Near Margin Areas of Kamb Ice Stream, Antarctica](#)

## RAYNOLDS, MARTHA K.

- [Canadian Transect of Soils and Vegetation for the Circumpolar Arctic Vegetation Map](#)

## REEBURGH, WILLIAM S.

- [Methane Flux Data, Alaska North Slope, 1994-1996](#)

## REGLI, SHANNON

- [Methane Flux Data, Alaska North Slope, 1994-1996](#)

## RENAUD, PAUL A.

- [Benthos and Water Column Process Influences, Northeast Water Polynya Project, 1992](#)

## REUSCH, DAVID

- [Central West Antarctic Glaciochemistry from Ice Cores](#)

## REYNARD, EMMANUEL

- [Rock glacier inventory, Printse Valley, Valais, Switzerland](#)

## RIGGS, GEORGE A.

- [MODIS/Aqua Sea Ice Extent 5-Min L2 Swath 1km](#)
- [MODIS/Terra Snow Cover 5-Min L2 Swath 500m](#)

## RIGOR, IGNATIUS G.

- [IABP Drifting Buoy Pressure, Temperature, Position, and Interpolated Ice Velocity](#) 

## ROBERTSON, DALE M.

- [Global Lake and River Ice Phenology Database](#)


## ROBINSON, DAVID A.

- [Reconstructed North American Snow Extent, 1900-1993](#)

## ROMANOV, ILYA P.

- [Morphometric Characteristics of Ice and Snow in the Arctic Basin: Aircraft Landing Observations from the Former Soviet Union, 1928-1989](#)

## ROMANOVSKY, VLADIMIR

- [Alaskan Air, Ground, Snow, and Soil Temperatures, 1998-2001](#)
- [East Siberian Air, Ground Temperature, and Snow Depth Measurements, 1882-1994](#)
- [Global Terrestrial Network for Permafrost \(GTN-P\)](#) 
- [Soil Descriptions and Soil Chemistry for LAII/ATLAS Winter Carbon Flux Sites, Alaska, 1992 and 1998-2000](#)

## RONKKO, MARIA



- [Active-Layer Depth of a Finnish Palsa Bog](#)

## ROPELEWSKI, CHESTER F.

- [NOAA/NMC/CAC Arctic and Antarctic Monthly Sea Ice Extent, 1973-1990](#)

## ROSS, THOMAS

- [National Solar Radiation Data Base Hourly Solar Data from Alaska, 1961-1990](#)

## ROWLANDS, ALED

- [CLPX-Ground: Ground-Based Infrared Images of the LSOS Site](#)

## RUDDIMAN, WILLIAM

- [Vostok Ice Core Chemistry, Timescale, Isotope, and Temperature Data](#) 

## RUDELS, BERT

- [Physical and Chemical Properties from Selected Expeditions in the Arctic Ocean](#)

## RUTTER, NICK


- [CLPX-Ground: ISA Main Meteorological Data](#)

## SALOMONSON, VINCE V.

- [MODIS/Aqua Sea Ice Extent 5-Min L2 Swath 1km](#)
- [MODIS/Aqua Sea Ice Extent and IST Daily L3 Global 4km EASE-Grid Day](#)
- [MODIS/Aqua Sea Ice Extent Daily L3 Global 1km EASE-Grid Day](#)
- [MODIS/Aqua Snow Cover 5-Min L2 Swath 500m](#)
- [MODIS/Aqua Snow Cover 8-Day L3 Global 0.05Deg CMG](#)
- [MODIS/Aqua Snow Cover 8-Day L3 Global 500m Grid](#)
- [MODIS/Aqua Snow Cover Daily L3 Global 0.05Deg CMG](#)
- [MODIS/Aqua Snow Cover Daily L3 Global 500m Grid](#)
- [MODIS/Terra Sea Ice Extent 5-Min L2 Swath 1km](#)
- [MODIS/Terra Sea Ice Extent and IST Daily L3 Global 4km EASE-Grid Day](#)
- [MODIS/Terra Sea Ice Extent Daily L3 Global 1km EASE-Grid Day](#)

- [MODIS/Terra Sea Ice Extent Daily L3 Global 1km EASE-Grid Night](#)
- [MODIS/Terra Snow Cover 5-Min L2 Swath 500m](#)
- [MODIS/Terra Snow Cover 8-Day L3 Global 0.05Deg CMG](#)
- [MODIS/Terra Snow Cover 8-Day L3 Global 500m Grid](#)
- [MODIS/Terra Snow Cover Daily L3 Global 0.05Deg CMG](#)
- [MODIS/Terra Snow Cover Daily L3 Global 500m Grid](#)

## SALTZMAN, ERIC

- [Analysis of Siple Dome Ice Core Subsamples](#)
- [Analysis of Siple Dome Ice Core: Carbonyl Sulfide \(COS\), Methyl Chloride \(CH<sub>3</sub>Cl\), and Methyl Bromide \(CH<sub>3</sub>Br\)](#)
- [Biogenic Sulfur in the Siple Dome Ice Core](#)
- [Dominion Range Ice Core Beta Profiles, Chemistry, and Density Data](#) 

## SARABANDI, KAMAL

- [CLPX-Ground: Ground-based L and Ku band polarimetric scatterometry](#)

## SAVIN, IGOR

- [Land Resources of Russia -- Maps of Soil Characteristics](#)

## SAVOIE, MATTHEW

- [Global Monthly EASE-Grid Snow Water Equivalent Climatology](#)

## SCAMBOS, TED

- [AVHRR Polar 1 Km Level 1B Data Set](#)
- [AVHRR Polar Pathfinder Twice-Daily 1.25 km EASE-Grid Composites](#)
- [AVHRR Polar Pathfinder Twice-Daily 25 km EASE-Grid Composites](#)
- [AVHRR Polar Pathfinder Twice-Daily 5 km EASE-Grid Composites](#)
- [Digital SAR Mosaic and Elevation Map of the Greenland Ice Sheet](#)
- [Ice Motion and Topography Near Margin Areas of Kamb Ice Stream, Antarctica](#)
- [Images of Antarctic Ice Shelves](#)
- [MODIS Mosaic of Antarctica \(MOA\) Image Map](#)
- [Polar Pathfinder Sampler: AVHRR, SMMR-SSM/I, and TOVS Samples and Combined Time Series](#)

## SCHAEFER, GARRY

- [Monthly Summaries of Soil Temperature and Soil Moisture in Mongolia](#)

## SCHOENEICH, PHILIPPE

- [Rock glaciers, Prealps, Vaud, Switzerland](#)

## SCHUTZ, ROBERT

- [GLAS/ICESat L1A Global Altimetry Data](#)
- [GLAS/ICESat L1A Global Atmosphere Data](#)
- [GLAS/ICESat L1A Global Engineering Data](#)
- [GLAS/ICESat L1A Global Laser Pointing Data](#)
- [GLAS/ICESat L1B Global Backscatter Data](#)
- [GLAS/ICESat L1B Global Elevation Data](#)
- [GLAS/ICESat L1B Global Waveform-based Range Corrections Data](#)
- [GLAS/ICESat L2 Antarctic and Greenland Ice Sheet Altimetry Data](#)
- [GLAS/ICESat L2 Global Aerosol Vertical Structure Data](#)
- [GLAS/ICESat L2 Global Cloud Heights for Multi-layer Clouds](#)
- [GLAS/ICESat L2 Global Land Surface Altimetry Data](#)
- [GLAS/ICESat L2 Global Planetary Boundary Layer and Elevated Aerosol Layer Heights](#)
- [GLAS/ICESat L2 Global Thin Cloud/Aerosol Optical Depths Data](#)
- [GLAS/ICESat L2 Ocean Surface Altimetry Data](#)
- [GLAS/ICESat L2 Sea Ice Altimetry Data](#)

## SCHWEIGER, AXEL J.

- [Polar Pathfinder Sampler: AVHRR, SMMR-SSM/I, and TOVS Samples and Combined Time Series](#)
- [TOVS Pathfinder Path-P Daily Arctic Gridded Atmospheric Parameters](#)


## SEASTEDT, TIM

- [Response of Tundra Ecosystems to Altered Snow Regimes, Toolik Lake, Alaska, and Niwot Ridge, Colorado](#) 

## SEPPALA, MATTI

- [Seasonal thawing of palsas in Finnish Lapland](#) 

## SEREDA, G.L.

- [Engineering-Geocryological Investigations in the Upper Kolyma and Omolon Depression, Russia](#) 


## SERRANO, ENRIQUE

- [Rock glaciers on South Shetland Islands, Antarctic Peninsula](#)

## SERREZE, MARK C.

- [Arctic Cyclone Track Data Set, 1966-1993](#)
- [Arctic Global Radiation \(AGR\) Data Set](#)
- [Arctic Water Vapor Characteristics from Rawinsondes](#)
- [Comprehensive Ocean - Atmosphere Data Set \(COADS\) LMRP Arctic Subset](#)
- [Daily Arctic Ocean Rawinsonde Data from Soviet Drifting Ice Stations](#)
- [Historical Arctic Rawinsonde Archive](#)
- [Modeled Daily Thaw Depth and Frozen Ground Depth](#)
- [NCEP/NCAR Arctic Marine Rawinsonde Archive](#)


## SEVERINGHAUS, JEFFREY P.

- [Firn Air Isotope and Temperature Measurements from Siple Dome and South Pole](#)
- [Siple Dome Ice Core Chemistry and Ion Data](#) 

## SEVERSKY, EDUARD V.

- [Borehole permafrost data, Kumtor and Taragai Valleys, Tianshan, Kazakhstan](#)
- [Rock glaciers, Zailiyskiy Range, Kungei Ranges, Tianshan, Kazakhstan](#)

## SEZONENKO, YE. V.

- [Engineering-Geocryological Investigations in the Upper Kolyma and Omolon Depression, Russia](#) 


## SHARKHUU, N.

- [Borehole temperatures from mountain permafrost monitoring, Mongolia](#)

## **SHARMAN, GEORGE**

- [ETOP05 Elevation Data for Areas Greater than 50 degrees North](#)

## **SHAVER, GAIUS (GUS) R.**

- [Daily Soil Temperature and Meteorological Data for Sites at Toolik Lake Alaska](#)
- [Long Term Ecological Research \(LTER\) Site Data, North Slope of Alaska](#) 
- [Monitoring and Manipulation of Tundra Response to Climate Change, Arctic LTER, Toolik Lake, Alaska](#)

## **SHENG, YONGWEI**

- [West Siberian Lowland Peatland GIS Data Collection](#)

## **SHEREMET, BORIS**

- [Land Resources of Russia -- Maps of Soil Characteristics](#)

## **SHERR, BARRY F.**

- [Heterotrophic Bacteria and Protists in the Upper Water Column of the Central Arctic Ocean](#)

## **SHERR, EVELYN B.**

- [Heterotrophic Bacteria and Protists in the Upper Water Column of the Central Arctic Ocean](#)

## **SHI, JIANCHENG**

- [CLPX-Airborne: Airborne Synthetic Aperture Radar \(AIRSAR\) Imagery](#)

## **SHIKLOMANOV, ALEXANDER I.**

- [R-ArcticNet: A Regional Hydrographic Data Network for the Pan-Arctic Region](#)

## **SHIKLOMANOV, IGOR**

- [R-ArcticNet: A Regional Hydrographic Data Network for the Pan-Arctic Region](#)

## SHIKLOMANOV, NIKOLAY I.

- [Air Temperature and Thaw Depth, North Slope, Alaska: Field Measurements \(1995-97\) and Computed Values](#)
- [N-Factor Values and Air and Ground Surface Temperatures, Kuparuk River Basin, Alaska](#)
- [Variations in Circumpolar Frozen Ground Conditions and Modeled Future Conditions](#)

## SHORT, SUSAN

- [Vegetation and soil classification at Barrow Environmental Observatory and Long Range Radar Site: Barrow Legacy Study, Alaska, USA](#) 

## SHUMAN, CHRISTOPHER A.

- [Decadal-Length Composite West Antarctic Air Temperature Records](#)
- [Historical Arctic and Antarctic Surface Observational Data](#)

## SLOAN, VALERIE

- [Rock glacier velocities, Selwyn Mountains, Yukon and NWT, Canada](#)

## SMIRAGLIA, CLAUDIO

- [Rock glaciers, Lombardy, Italy](#)

## SMITH, JESSE

- [Taylor Dome Ice Core Chemistry, Ion, and Isotope Data](#) 

## SMITH, LAURENCE C.

- [West Siberian Lowland Peatland GIS Data Collection](#)

## SMITH, SHARON

- [Circumpolar Active-Layer Permafrost System \(CAPS\)](#)

- [Digital Database of Permafrost Thickness in Canada](#) 
- [Digital Geotechnical Database for the Mackenzie Valley/Delta Region](#) 
- [Distribution of Zooplankton in the Northeast Water Polynya Project, Summer 1992 and 1993](#)
- [Global Terrestrial Network for Permafrost \(GTN-P\)](#) 
- [Ground Temperature Database for Northern Canada](#) 
- [Norman Wells Pipeline Thermal Monitoring Database](#) 
- [Permafrost Map for Northwestern Canada \(Mackenzie Region\)](#)
- [Schefferville Permafrost Temperature Database](#)

## SMITH, WALKER O.

- [Distribution of Zooplankton in the Northeast Water Polynya Project, Summer 1992 and 1993](#)


## SODNOM, N.

- [Geocryology and Geocryological Zonation of Mongolia](#)

## SOERBEL, LEIF

- [Rock glaciers from Norway and Svalbard](#)




## SOLLID, JOHAN LUDVIG

- [Arctic Coastal Dynamics Program](#) 
- [Rock glaciers from Norway and Svalbard](#)

## SOLOMON, STEVE

- [Arctic Coastal Dynamics Program](#) 

## SOWERS, TODD

- [Dominion Range Ice Core Beta Profiles, Chemistry, and Density Data](#) 
- [Taylor Dome Ice Core Chemistry, Ion, and Isotope Data](#) 
- [Vostok Ice Core Chemistry, Timescale, Isotope, and Temperature Data](#) 

## SPIKES, VANDY B.

- [US International Trans-Antarctic Scientific Expedition \(US ITASE\): GPR Profiles and Accumulation Mapping](#)

## SPINHIRNE, JAMES

- [GLAS/ICESat L1A Global Altimetry Data](#)
- [GLAS/ICESat L1A Global Atmosphere Data](#)
- [GLAS/ICESat L1B Global Backscatter Data](#)
- [GLAS/ICESat L1B Global Elevation Data](#)
- [GLAS/ICESat L1B Global Waveform-based Range Corrections Data](#)
- [GLAS/ICESat L2 Antarctic and Greenland Ice Sheet Altimetry Data](#)
- [GLAS/ICESat L2 Global Aerosol Vertical Structure Data](#)
- [GLAS/ICESat L2 Global Cloud Heights for Multi-layer Clouds](#)
- [GLAS/ICESat L2 Global Land Surface Altimetry Data](#)
- [GLAS/ICESat L2 Global Planetary Boundary Layer and Elevated Aerosol Layer Heights](#)
- [GLAS/ICESat L2 Global Thin Cloud/Aerosol Optical Depths Data](#)
- [GLAS/ICESat L2 Ocean Surface Altimetry Data](#)
- [GLAS/ICESat L2 Sea Ice Altimetry Data](#)


## STANKOV, BOBA

- [CLPX-Airborne: Multiband Polarimetric Scanning Radiometer \(PSR\) Imagery](#)
- [PSR/A Multiband Polarimetric Imaging, Wakasa Bay, Japan](#)

## STAUFFER, BERNHARD

- [Antarctic and Greenland Climate Change Comparison](#) 

## STEARNS, CHARLES R.


- [Automated Weather Station Data for Greenland Ice Core Locations](#)
- [Decadal-Length Composite West Antarctic Air Temperature Records](#)
- [Three-Hourly Antarctic Automatic Weather Station Data, 1980-2000](#) 

## STEELE, MICHAEL

- [North Pole Environmental Observatory \(NPEO\) Oceanographic Mooring Data, 2001-2002](#)
- [North Pole Environmental Observatory \(NPEO\) Weather and Radiation Buoy Data, 2002-2004](#)
- [North Pole Environmental Observatory Aerial CTD Survey](#)



## STEIG, ERIC

- [Siple Dome Highlights: Stable isotopes](#)
- [Taylor Dome Ice Core Chemistry, Ion, and Isotope Data](#) 
- [Taylor Dome Ice Core Data](#)

## STENNI, B

- [Talos Dome Ice Core Deuterium Isotope Data](#) 

## STEPHENS, GRAEME L.

- [Airborne Cloud Radar \(ACR\) Reflectivity, Wakasa Bay, Japan](#)

## STERN, ALAN J.

- [SMEX02 Land Surface Information: Land Use Classification](#)

## STOLBOVOI, VLADIMIR

- [Land Resources of Russia -- Maps of Soil Characteristics](#)

## STOW, DOUGLAS A.

- [ARCSS-LAI 1996 Aircraft Radiometric Data](#)
- [Large Area Estimates of Carbon Fluxes of Arctic Landscapes](#)
- [Thaw Depth and Vegetation Radiance Measurements, Happy Valley, AK, 1994](#)

## STRELETSKAYA, IRINA

- [Slope Ecology and Active Layer in the Central Yamal Peninsula, West Siberia, Russia](#) 

## STROEVE, JULIENNE

- [Historical Arctic and Antarctic Surface Observational Data](#)
- [Near Real-Time DMSP SSM/I Daily Polar Gridded Sea Ice Concentrations](#)
- [Sea Ice Trends and Climatologies from SMMR and SSM/I](#)

## STUDINGER, M.

- [Ice Thickness and Surface Elevation, Southeastern Ross Embayment, West Antarctica](#)

## STURM, MATTHEW

- [A Half-Century of Change in Arctic Alaskan Shrubs: A Photographic-Based Assessment](#)
- [Air and Ground Surface Temperatures From the Kuparuk Basin, Alaska, 1994-1996](#)
- [Global Seasonal Snow Classification System](#)
- [Snow and Vegetation Measurements from Selected Sites Near Council, Alaska, USA, 2000-2002](#)

## SVYASHCHENNIKOV, P. N.

- [Daily Precipitation Sums at Coastal and Island Russian Arctic Stations, 1940-1990](#)

## SWIFT, JAMES H.

- [Physical and Chemical Properties from Selected Expeditions in the Arctic Ocean](#)

## TAKIZAWA, TAKATOSHI

- [J-CAD Drifting Buoy Data, Arctic Ocean, 2000-2002](#)

## TARNOCAI, CHARLES

- [Cryosolic pedons from Northern Canada](#)
- [Northern Circumpolar Soils Map](#)

## TAYLOR, ALAN

- [Canadian Geothermal Data Collection: Deep permafrost temperatures and thickness of permafrost](#)

## TAYLOR, DALE

- [Soil Temperature Monitoring Program, Denali National Park, Alaska, USA](#) 

## TAYLOR, KENDRICK

- [Siple Dome Cores Electrical Measurement Data](#)

## **TAYLOR, SUSAN**

- [Micrometeorites from the South Pole Water Well](#)

## **TELLINI, CLAUDIO**

- [Rock glaciers, Lombardy, Italy](#)

## **THIBAUT, DAUPHINE**

- [Heterotrophic Bacteria and Protists in the Upper Water Column of the Central Arctic Ocean](#)

## **THOMAS, ROBERT**

- [GLAS/ICESat L1A Global Altimetry Data](#)
- [GLAS/ICESat L1B Global Elevation Data](#)
- [GLAS/ICESat L1B Global Waveform-based Range Corrections Data](#)
- [GLAS/ICESat L2 Antarctic and Greenland Ice Sheet Altimetry Data](#)
- [GLAS/ICESat L2 Global Land Surface Altimetry Data](#)
- [GLAS/ICESat L2 Ocean Surface Altimetry Data](#)
- [GLAS/ICESat L2 Sea Ice Altimetry Data](#)

## **THOMPSON, L. G.**

- [Byrd Ice Core Microparticle and Chemistry Data](#) 

## **THORHALSDOTTIR, THORA ELLEN**

- [Seasonal and annual dynamics of frozen ground, central highland of Iceland](#)

## **TITKOV, SERGEI S**

- [Borehole permafrost data, Kumtor and Taragai Valleys, Tianshan, Kazakhstan](#)
- [Rock glaciers, Zailiysiky Range, Kungei Ranges, Tianshan, Kazakhstan](#)

## **TRINKL, E. W.**

- [Southern Hemisphere Ice Limits, 1973-1978](#)

## TROMBOTTO, DARIO

- [Rock glaciers, Central Andes, Argentina](#)

## TRUFFER, MARTIN

- [Margin Migration Rates and Dynamics: Siple Coast Ice Streams](#)

## TSAREV, BORIS

- [Central Asian Snow Cover from Hydrometeorological Surveys](#)

## TUCKER, WALTER B.

- [Submarine Upward Looking Sonar Ice Draft Profile Data and Statistics](#)

## TUMRUBAATAR, D.

- [Borehole temperatures from mountain permafrost monitoring, Mongolia](#)

## TWEEDIE, CRAIG

- [High-Resolution Radar Imagery, Digital Elevation Models, and Related GIS Layers for Barrow, Alaska, USA](#)
- [Reduced-Resolution Radar Imagery, Digital Elevation Models, and Related GIS Layers for Barrow, Alaska, USA](#)

## TWICKLER, MARK

- [Ross Ice Drainage System \(RIDS\) Glaciochemical Analysis](#)

## UKRAINTSEVA, NATALIA

- [Slope Ecology and Active Layer in the Central Yamal Peninsula, West Siberia, Russia](#) 

## UNTERSTEINER, NORBERT

- [SHEBA Reconnaissance Imagery](#)

## URDEA, PETRU

- [Permafrost monitoring and prediction in Southern Carpathians, Romania](#)


## USER SERVICES, NSIDC

- [CLPX-Ground: Ground-Based Frequency Modulated Continuous Wave \(FMCW\) Radar](#)

## VALENTINE, VIRGINIA

- [Airborne Surface Profiling of Alaskan Glaciers](#)
- [World Glacier Inventory](#)

## VAN DER VELDE, ROGIER

- [SMEX02 Airborne Synthetic Aperture Radar \(AIRSAR\) Data, Iowa](#) 
- [SMEX02 European Remote Sensing Satellite \(ERS-2\) AMI Data, Iowa](#)

## VAN HUISSTEDEN, J.

- [Paleo-periglacial phenomena in Northwestern Europe](#)

## VAN TATENHOVE, F.G.M.

- [Active-Layer and Permafrost Temperatures, Sisimiut \(Holsteinsborg\), Greenland](#)

## VANDENBERGHE, JEF

- [Paleo-periglacial phenomena in Northwestern Europe](#)

## VAUGHN, BRUCE

- [GISP2 Stable Isotopes \(Deuterium, Deuterium Excess, and Oxygen\)](#)

## VERFAILLIE, JOSEPH G.

- [Methane Flux Measurements, Happy Valley, AK, 1994](#)

## VERLINDE, HANS

- [Atmospheric Radiation Measurement Program \(ARM\)](#) 

## VINCENT, WARWICK

- [Air Temperature and Solar Radiation at Poste-de-la-Baleine, Quebec, Canada](#) 

## VONDER MUEHLL, DANIEL S.

- [Circumpolar Active-Layer Permafrost System \(CAPS\)](#)

## VOROSMARTY, CHARLES J.

- [R-ArcticNet: A Regional Hydrographic Data Network for the Pan-Arctic Region](#)

## VOURLITIS, GEORGE L.

- [Methane Flux Measurements, Happy Valley, AK, 1994](#)

## VUGLINSKY, VALERY

- [Russian River Ice Thickness and Duration](#)

## WAGNER, TIM

- [SCICEX Dissolved Barium Data, 1993-1997](#)






## WAHLEN, MARTIN

- [Atmospheric CO2 Trapped in the Ice Core from Siple Dome, Antarctica](#)
- [Carbon-Isotopic Composition of Atmospheric CO2 since the Last Glacial Maximum](#)

## WALES, CARL

- [RAMP AMM-1 SAR Image Mosaic of Antarctica](#)

## WALKER, DONALD (SKIP) A.

- [Acidic Tussock Tundra Model Output from MBL-GEM for Toolik Lake, 1921-2144, and the Kuparuk River Basin, 1995](#)
- [Canadian Transect of Soils and Vegetation for the Circumpolar Arctic Vegetation Map](#)
- [Circumpolar Arctic Vegetation Map](#) 
- [GIS Data from the Alaska North Slope](#)
- [Glacial Geology Map of the Toolik Lake and Upper Kuparuk River Region, Alaska](#)
- [Happy Valley Permanent Vegetation Plots](#)
- [Hierarchic GIS: Process, Pattern and Scale for Analysis of Arctic Ecosystems \(ITEX\)](#) 
- [Land-Cover Map of the North Slope of Alaska](#)
- [Long Term Ecological Research \(LTER\) Site Data, North Slope of Alaska](#) 
- [Response of Tundra Ecosystems to Altered Snow Regimes, Toolik Lake, Alaska, and Niwot Ridge, Colorado](#) 
- [Terrain and Vegetation of Imnavait Creek, AK: Classification and Mapping](#)
- [Terrain and Vegetation of Imnavait Creek, AK: Permanent Plots](#)
- [Terrain and Vegetation of Imnavait Creek, AK: Toposequence Study](#)
- [Terrain and Vegetation of Toolik Lake, AK: Permanent Plots](#)
- [Vegetation and Site Characterization, 1998-99 ATLAS Grid Transect, Northern Alaska](#)
- [Vegetation and soil classification at Barrow Environmental Observatory and Long Range Radar Site: Barrow Legacy Study, Alaska, USA](#) 


## WALKER, MARILYN

- [Terrain and Vegetation of Imnavait Creek, AK: Classification and Mapping](#)
- [Terrain and Vegetation of Imnavait Creek, AK: Permanent Plots](#)
- [Toolik Snowfence Experiment: 1994-2002 Active Layer Depth](#)

## WALSH, JOHN E.

- [Arctic and Southern Ocean Sea Ice Concentrations](#)
- [Output Data from the Arctic Region Climate System Model \(ARCSyM\)](#)
- [Snowfall and Snow Depth for Canada 1943-1982](#)

## WALTERS, JAMES C.

- [Annual Thaw Depths and Water Depths in Tanana Flats, Alaska](#)
- [Patterned Ground Features in Discontinuous Permafrost, Interior Alaska, USA](#) 


## WALTHALL, CHARLES L.

- [SMEX02 Atmospheric Aerosol Optical Properties Data](#) 

## WANG, JAMES NULL

- [AMMR Air and Brightness Temperature Data, Wakasa Bay](#)
- [Millimeter-wave Imaging Radiometer Brightness Temperatures, Wakasa Bay, Japan](#)

## WANG, SHAOLING

- [Borehole Temperatures from the HIHAT Project, Heilongjiang, China](#) 
- [Boreholes and temperature logs from the Tibetan Plateau and Northeast China](#)

## WARREN, ISABELLA M.T.

- [The English Language Edition of the Geocryological Map of Russia and Neighboring Republics](#) 

## WATANABE, TEIJI

- [Air Temperatures at High Altitude, Kanchanjunga Himal, Eastern Nepal](#)

## WATSON, M SCOTT

- [Dominion Range Ice Core Beta Profiles, Chemistry, and Density Data](#) 

## WEBBER, PATRICK J.

- [Climate Data from Barrow and Atkasuk, Alaska, 1995-2001](#)
- [Terrain and Vegetation of Imnavait Creek, AK: Classification and Mapping](#)

## WEIDICK, ANKER

- [Glacier Inventory of West Greenland](#)

## WEIDNER, GEORGE A.



- [Three-Hourly Antarctic Automatic Weather Station Data, 1980-2000](#) 


## WEINGARTNER, THOMAS J.

- [Western Arctic Mooring CTD and ADCP Data, 1992-1995](#)

## WELCH, KATHY A

- [Newall Glacier Ice Core and Snow Pit Beta Profiles, Chemistry, and Stratigraphy](#) 

## WELKER, JEFF

- [Air and Soil Temperatures from Sites in Alaska 1995-2001](#)
- [Response of Tundra Ecosystems to Altered Snow Regimes, Toolik Lake, Alaska, and Niwot Ridge, Colorado](#) 

## WELLER, GUNTER E.

- [Output Data from the Arctic Region Climate System Model \(ARCSyM\)](#)

## WELTON, ELLSWORTH

- [GLAS/ICESat L1A Global Atmosphere Data](#)
- [GLAS/ICESat L1B Global Backscatter Data](#)
- [GLAS/ICESat L2 Global Aerosol Vertical Structure Data](#)
- [GLAS/ICESat L2 Global Cloud Heights for Multi-layer Clouds](#)
- [GLAS/ICESat L2 Global Planetary Boundary Layer and Elevated Aerosol Layer Heights](#)
- [GLAS/ICESat L2 Global Thin Cloud/Aerosol Optical Depths Data](#)

## WEN, JUN

- [SMEX02 SSM/I Brightness Temperature Data, Iowa](#)

## WENKER, LAURENT

- [Rock glaciers, Prealps, Vaud, Switzerland](#)

## WENTZ, FRANK J.

- [AMSR-E/Aqua Daily L3 Global Ascending/Descending .25x.25 deg Ocean Grids](#)
- [AMSR-E/Aqua L2A Global Swath Spatially-Resampled Brightness Temperatures \(Tb\)](#)
- [AMSR-E/Aqua L2B Global Swath Ocean Products derived from Wentz Algorithm](#)
- [AMSR-E/Aqua Monthly L3 Global Ascending/Descending .25x.25 deg Ocean Grids](#)
- [AMSR-E/Aqua Weekly L3 Global Ascending/Descending .25x.25 deg Ocean Grids](#)

## WETTLAUER, JOHN

- [Svalbard Fjord Conductivity, Temperature, Depth Data, 2001-2004](#)

## WHEELER, PATRICK A.

- [Heterotrophic Bacteria and Protists in the Upper Water Column of the Central Arctic Ocean](#)

## WHITE, JAMES

- [GISP2 Stable Isotopes \(Deuterium, Deuterium Excess, and Oxygen\)](#)
- [Siple Dome Highlights: Stable isotopes](#)
- [Taylor Dome Ice Core Data](#)

## WHITEHEAD, R.L.

- [Ground Water Atlas of the United States: Alaska](#) 

## WHITLOW, SALLIE

- [Dominion Range Snow Pit and Ice Core, 1984 and 1985](#)
- [Dronning Maud Land Ice Core Chemistry Data](#) 
- [Dronning Maud Land, Antarctica, Ice Core, 1991 and 1992](#)
- [Newall Glacier Snow Pit and Ice Core, 1987 to 1989](#)
- [Regional Survey of Greenland, 1988 - Snow Pit Data](#)
- [Ross Ice Drainage System \(RIDS\) Glaciochemical Analysis](#)
- [Snow Pit and Ice Core Data from Southern Greenland, 1984](#)
- [Snow Pit Data from Greenland Summit, 1987](#)
- [Snow Pit Data from Greenland Summit, 1989 to 1993](#)
- [South Pole Snow Pit, 1988 and 1989](#)

## WHITNER, ROBERT

- [AVHRR \(1 km\) Data Collected Onboard the USCGC Polar Sea](#)

## WILEN, LARRY

- [Ice Fabric Characteristics: Siple Dome, A Core](#)

## WILHEIT, JR., THOMAS

- [AMSR-E/Aqua L2B Global Swath Rain Rate/Type GSFC Profiling Algorithm](#)
- [AMSR-E/Aqua Monthly L3 5x5 deg Rainfall Accumulations](#)

## WILKINSON, ANNE

- [Canadian Geothermal Data Collection: Deep permafrost temperatures and thickness of permafrost](#)

## WILLIAMS, PETER J.

- [The English Language Edition of the Geocryological Map of Russia and Neighboring Republics](#)  


## WILLIAMS, STEVEN

- [SMEX02 CODIAC Soil Climate Analysis Network \(SCAN\) Data, Iowa](#) 

## WILSON, DOUGLAS S.

- [Surface Elevation and Ice Thickness, Western Marie Byrd Land, Antarctica](#)

## WILSON, WILLIAM J.

- [SMEX02 Passive and Active L and S band System \(PALS\) Data](#)

## WITTE, HANNELORE

- [AWI Moored ULS Data, Greenland Sea and Fram Strait, 1991-2002](#)

## WOLDE, MENGITSU

- [SMEX02 Soil Moisture Atmosphere Coupling Experiment \(SMACEX\), Iowa](#)

## WOLLF, ERIC W

- [European Project for Ice Coring in Antarctica \(EPICA\) Dome C Ice Core Data](#) 

## WOODRUFF, SCOTT D.

- [Comprehensive Ocean - Atmosphere Data Set \(COADS\) LMRF Arctic Subset](#)

## WORLEY, STEVEN J.

- [Comprehensive Ocean - Atmosphere Data Set \(COADS\) LMRF Arctic Subset](#)

## WYNNE, RANDOLPH H.

- [Global Lake and River Ice Phenology Database](#)

## YANSHIN, A. L.

- [Geocryology and Geocryological Zonation of Mongolia](#)

## YOUNG, KATHY

- [Meteorology and soil temperatures, Hot Weather Creek, Ellesmere Island, NWT, Canada](#)

## YUEH, SIMON H

- [CLPX-Airborne: Polarimetric Ku-Band Scatterometer \(POLSCAT\) Data](#)
- [SMEX02 Passive and Active L and S band System \(PALS\) Data](#)

## ZAVOROTNY, VALERY

- [CLPX-Airborne: Airborne GPS Bistatic Radar](#) 

## ZELLER, EDWARD

- [Nitrate and Conductivity Data from the GISP H Core](#)

## ZHANG, TINGJUN

- [Arctic EASE-Grid Freeze and Thaw Depths, 1901 - 2002](#)
- [Arctic Soil Freeze/Thaw Status from SMMR and SSM/I, Version 2](#)
- [Circumpolar Active-Layer Permafrost System \(CAPS\)](#)
- [Global Annual Freezing and Thawing Indices](#)
- [Modeled Daily Thaw Depth and Frozen Ground Depth](#)
- [Northern Hemisphere EASE-Grid Annual Freezing and Thawing Indices, 1901 - 2002](#)
- [Northern Hemisphere Seasonal and Intermitant Frozen Ground Areas 1901-2001](#)
- [Russian Historical Soil Temperature Data](#)
- [Time Series of Active Layer Thickness in the Russian Arctic, 1915-1990](#)

## ZHAO, ZHIYUAN

- [Radarsat Antarctic Mapping Project Digital Elevation Model Version 2](#)

## ZHOU, GUOQING

- [DISP Yearly Satellite Photographic Mosaics of Greenland 1962-1963](#)

## ZHOU, YOUWU

- [Maps of Geocryological Regions and Classifications in China](#)

## ZIELINSKI, GREGORY

- [Volcanic Records in the Siple and Taylor Dome Ice Cores](#)

## ZIRNHELD, SANDRA L.

- [Airborne Surface Profiling of Alaskan Glaciers](#)

## ZOBLER, LEONARD

- [Global Land Use Data Sets](#) 

## ZWALLY, H. JAY

- [DMSP SSM/I Daily and Monthly Polar Gridded Sea Ice Concentrations](#)

- [GLAS/ICESat L1A Global Altimetry Data](#)
- [GLAS/ICESat L1A Global Atmosphere Data](#)
- [GLAS/ICESat L1A Global Engineering Data](#)
- [GLAS/ICESat L1A Global Laser Pointing Data](#)
- [GLAS/ICESat L1B Global Backscatter Data](#)
- [GLAS/ICESat L1B Global Elevation Data](#)
- [GLAS/ICESat L1B Global Waveform-based Range Corrections Data](#)
- [GLAS/ICESat L2 Antarctic and Greenland Ice Sheet Altimetry Data](#)
- [GLAS/ICESat L2 Global Aerosol Vertical Structure Data](#)
- [GLAS/ICESat L2 Global Cloud Heights for Multi-layer Clouds](#)
- [GLAS/ICESat L2 Global Land Surface Altimetry Data](#)
- [GLAS/ICESat L2 Global Planetary Boundary Layer and Elevated Aerosol Layer Heights](#)
- [GLAS/ICESat L2 Global Thin Cloud/Aerosol Optical Depths Data](#)
- [GLAS/ICESat L2 Ocean Surface Altimetry Data](#)
- [GLAS/ICESat L2 Sea Ice Altimetry Data](#)
- [Near Real-Time DMSP SSM/I Daily Polar Gridded Sea Ice Concentrations](#)
- [Nimbus-5 ESMR Polar Gridded Brightness Temperatures](#)
- [Nimbus-5 ESMR Polar Gridded Sea Ice Concentrations](#)
- [Sea Ice Concentrations from Nimbus-7 SMMR and DMSP SSM/I Passive Microwave Data](#)
- [Seasat and GEOSAT Altimetry for the Antarctic and Greenland Ice Sheets](#)



**The National Snow and Ice Data Center (NSIDC)**

*Supporting Cryospheric Research Since 1976*

[CIRES](#), 449 UCB University of Colorado Boulder, CO 80309-0449

[NSIDC privacy policy](#) | [Use/Copyright Info](#)